



Municipality of Anchorage 2023 NOTICE OF FORECLOSURE

Published by the Anchorage Daily News

DELINQUENT REAL PROPERTY TAXES AND SPECIAL ASSESSMENTS FOR THE YEAR 2022 AND PRIOR YEARS IN THE MUNICIPALITY OF ANCHORAGE

The Municipality of Anchorage petitioned the Superior Court for a Judgment and Decree of Foreclosure pursuant to Alaska Statute 29.45. The Municipality filed the petition on April 12, 2023, in the Superior Court, Third Judicial District in the State of Alaska for delinquent real property taxes and/or special assessments for the year 2022 and prior years in the Municipality of Anchorage, including a certified copy of the real property foreclosure list attached to the petition identified as Exhibit A.

The foreclosure list includes the last known owner as it appears in the latest tax roll of the Municipality records; property description; years and amounts delinquent; penalty, interest and cost due to the Municipality. The foreclosure list is available for public review at the Clerk's Office in City Hall: 632 West 6th Avenue, Anchorage; Real Estate Services: 4700 Elmore Road, Anchorage, and Anchorage Water and Wastewater Utility, Finance Division, Special Assessments: 3000 Arctic Boulevard, Anchorage.

Any person under AS 29.45.370 having an interest in a parcel on the foreclosure list may file an answer within 30 days after the date of the last publication, which is May 4, 2023, specifying the objection. The court will enter a Judgment and Decree of Foreclosure against each parcel for which no answer is filed and against each parcel for which the defenses and objections stated in the answer are found to be insufficient.

The foreclosed real properties, upon the Judgment and Decree, constitutes a transfer to the Municipality for the lien amount. The real properties transferred are held for at least one year and may be redeemed during the one-year redemption period. During the redemption period a party having an interest may redeem it by paying the lien amount, penalties, interest, and costs, including cost under AS 29.45.440(a). Properties not redeemed by the expiration of the redemption period shall be deeded to the Municipality by the Clerk of the Court and every right or interest of a person in the properties will be forfeited forever to the Municipality pursuant to AS 29.45.440.

*****DEADLINE TO PAY June 30th, 2023 BY 5:00 PM*****

PAYMENTS MADE AFTER June 16th, 2023 MUST BE PAID BY GUARANTEED FUNDS: CASH, CASHIER'S CHECK, OR MONEY ORDER(S). PERSONAL OR BUSINESS CHECKS OR ELECTRONIC PAYMENTS WILL NOT BE ACCEPTED.

The delinquent balance is valid through June 30th, 2023, thereafter, an updated balance will be required. Call the Treasury Division: (907) 343-6650; foreclosure questions: Real Estate Services: (907) 343-7953. Payments can be mailed to the Treasury Division: P.O. Box 196040, Anchorage, AK 99519 or hand delivered to City Hall/Treasury Division 632 West 6th Avenue, Suite 330, Anchorage or online at www.muni.org/paytax.

A U.S. postmark will not be accepted as a timely payment received.

Owner	Parcel ID	Legal Description	Year	Principal	Interest	Penalty	Cost
1117 CHUGACH LLC	010-114-35-000	ESTELLE LT 1 NC 39' & SW 39'	2022	\$ 1,510.54	\$ 69.23	\$ 151.06	\$ 45.00
1217 P ST LLC	001-084-59-000	SOUTH ADDITION TO THE TOWNSITE OF ANCHORAGE BLK 26D LT 6A	2022	\$ 4,336.30	\$ 178.86	\$ 433.63	\$ 45.00
3104 EIDE LLC	009-035-52-000	CALAIS BLK 5 LTS 1 & 2	2021 2022	\$ 14,019.56 \$ 13,522.52	\$ 1,292.88 \$ 619.74	\$ 1,401.96 \$ 1,352.26	\$ 140.00 \$ 45.00
42143 TRUST HELMS AARON J / TRUSTEE	010-181-19-000	WISPEN LAKE MANOR BLK 1 LT 5	2020 2021 2022	\$ 5,094.80 \$ 7,656.69 \$ 7,503.90	\$ 538.92 \$ 706.10 \$ 343.91	\$ - \$ 765.67 \$ 750.40	\$ - \$ 140.00 \$ 45.00
433 E 14TH AVE LLC	002-165-15-000	THIRD ADDITION TO THE TOWNSITE OF ANCHORAGE BLK 29B LT 10	2022	\$ 4,174.64	\$ 172.19	\$ 417.46	\$ 45.00
700 H ST LLC	001-054-51-000	ORIGINAL TOWNSITE OF ANCHORAGE BLK 82 LT 1	2021 2022	\$ 23,863.88 \$ 22,831.68	\$ 2,200.73 \$ 1,046.38	\$ 2,386.38 \$ 2,283.16	\$ 140.00 \$ 45.00
ACCESSIBLE COMMUNITY TRAVEL NELSON DARYL W/OWNER	051-104-57-000	T15N R1W SEC 9 SM LT 69A	2022	\$ 1,455.89	\$ 63.32	\$ 74.29	\$ 45.00
ACUNA LETICIA & ACUNA ALBERTO G JR 50% EACH	050-063-03-000	SCHROEDER EAST BLK 1 LT 21	2021 2022	\$ 4,666.62 \$ 4,691.66	\$ 430.36 \$ 215.02	\$ 241.74 \$ 469.16	\$ 140.00 \$ 45.00
ADAMS GEORGE JR	001-243-10-000	HUNTINGTON PARK #1 BLK 4 LT 5	2022	\$ 3,911.94	\$ 179.29	\$ 391.20	\$ 45.00
ADLER JOHN	016-202-41-000	ELDON BLK 1 LT 9	2022	\$ 2,546.22	\$ 116.69	\$ 197.09	\$ 45.00
AHO TAYLOR & SCHOFIELD ALDRED 50% EACH	051-361-20-000	FIRE LAKE BLK 3 LT 7A	2022	\$ 1,104.39	\$ 38.32	\$ 78.90	\$ 45.00
AIR REAL ESTATE HOLDINGS LLC	014-045-28-000	MURRAY BLK J LT 3A	2022	\$ 10,775.92	\$ 493.86	\$ 1,077.60	\$ 45.00
AKULAW ANDREW Z DECLARATION OF TRUST AKULAW ANDREW Z / TRUSTEE	012-153-38-000	HANSEN SAND LAKE LT 9C2	2022	\$ 260.18	\$ 10.73	\$ 26.02	\$ 45.00
ALASKA CORPORATION OF SEVENTH-DAY ADVENTISTS	006-421-42-000	CHECKPOINT TR A1-1	2022	\$ 402.42	\$ 16.60	\$ 40.24	\$ 45.00
ALASKA DEMOLITION LLC	004-063-07-000	ALASKA INDUSTRIAL #1 BLK 9 LT 11	2022	\$ 17,293.00	\$ 792.54	\$ 1,729.30	\$ 45.00
ALASKA DIRECT PRIMARY CARE LLC	002-124-42-000	ORIGINAL TOWNSITE OF ANCHORAGE BLK 108 LT 6 S 40'	2022	\$ 1,956.82	\$ 89.68	\$ 195.68	\$ 45.00
ALASKA NATIVE TRIBAL HEALTH CONSORTIUM	008-011-49-000	TUDOR CENTRE BLK 4 TR H	2022	\$ 280.26	\$ 6.42	\$ -	\$ 45.00
ALASKA RVTRIP INC	010-114-12-000	ESTELLE LT 3	2022	\$ 6,016.94	\$ 275.76	\$ 601.70	\$ 45.00
ALASKA USA FEDERAL CREDIT UNION	014-152-04-000	ALISA ESTATES LT 4	2022	\$ 2,689.35	\$ 110.93	\$ 268.94	\$ 45.00
ALASKAN BOXCAR LLC	010-214-29-000	CHATEAU TRAILER PARK	2022	\$ 10,949.38	\$ 501.81	\$ 1,094.94	\$ 45.00
ALASKAN BOYS INCORPORATED	015-281-52-000	SIEFKER #3 TR 5 LT 2	2022	\$ 2,544.52	\$ 116.62	\$ 254.46	\$ 45.00
ALBRYCE LLC & ANDERSON JACK B 50% EACH	003-146-43-000	THIRD ADDITION TO THE TOWNSITE OF ANCHORAGE BLK 37 LT 5A	2021 2022	\$ 9,574.02 \$ 9,152.56	\$ 882.93 \$ 419.46	\$ 957.40 \$ 915.26	\$ 140.00 \$ 45.00
ALEXANDER SERENA	003-081-64-000	FOURTH ADDITION TO THE TOWNSITE OF ANCHORAGE BLK 26D LT12 N2, LT11 N2, LT 10A	2020 2021 2022	\$ 14,117.76 \$ 14,752.97 \$ 12,047.34	\$ 2,111.36 \$ 1,360.52 \$ 552.13	\$ 1,411.78 \$ 1,475.30 \$ 1,204.74	\$ 139.77 \$ 140.00 \$ 45.00
ALEXANDER WILLIAM A & BRANDI A & AVERY RICHARD K 50% EACH	014-046-16-000	THE PONDS BLK 2 LT 16	2022	\$ 28.50	\$ 1.18	\$ 2.85	\$ 45.00
ALI ANOWAR FAMILY TRUST	014-231-27-000	SPRUCE ACRES LT 2	2022	\$ 1,259.64	\$ 57.73	\$ 125.96	\$ 45.00
ALLEN ALFRED C & ANNA L	017-391-05-000	MOUNTAIN PARK ESTATES BLK 6 LT 6	2022	\$ 2,503.82	\$ 114.75	\$ 250.38	\$ 45.00

Owner	Parcel ID	Legal Description	Year	Principal	Interest	Penalty	Cost
ALLEN LEW III	005-047-38-000	VANOVER BLK 4A LT 1B	2022	\$ 9,048.14	\$ 414.67	\$ 904.82	\$ 45.00
ALLISON RICHARD J & ALLISON GEORGE W 50% EACH	014-232-17-000	WINCHESTER HEIGHTS BLK 5 LT 26	2022	\$ 5,651.50	\$ 259.00	\$ 565.16	\$ 45.00
ALYESKA CAPITAL LLC	010-115-07-000	HERBERT LT 3A	2021	\$ 6,921.48	\$ 638.31	\$ 692.14	\$ 140.00
			2022	\$ 6,764.62	\$ 310.02	\$ 676.46	\$ 75.00
ALYESKA SURGERY CENTER LLC	008-033-01-001	T13N R3W SEC 28 SM LT 6 SURGICAL CENTER - UNIT A	2022	\$ 7,721.94	\$ 176.95	\$ -	\$ 45.00
AMAROK JOSEPH S & REBECCA M	016-213-79-000	BONNIE JEAN ESTATES BLK 1 LT 29	2022	\$ 6,347.00	\$ 290.89	\$ 634.70	\$ 45.00
AMBRO CLIFFORD A	008-051-37-000	PARKVIEW LT 1A	2022	\$ 5,420.80	\$ 248.43	\$ 541.90	\$ 45.00
AMBRO CLIFFORD A	051-492-27-000	WYNTER PARK #1 BLK 2 LT 26	2022	\$ 2,112.50	\$ 96.82	\$ 211.26	\$ 45.00
AMCHELL LLC	014-032-29-000	DOWLING LT 39	2022	\$ 401.59	\$ 14.72	\$ -	\$ 45.00
AMES JENNY REVOC LVG TRUST AMES JENNY / TRUSTEE	010-085-16-000	BROOKSIDE LT 1 S 50'	2022	\$ 3,024.47	\$ 124.75	\$ 226.40	\$ 45.00
AMOS BRYON	016-281-28-000	CEDAR HOLLOW BLK 1 LT 24	2022	\$ 1,026.65	\$ 28.23	\$ -	\$ 45.00
AMSDEN MATTHEW ERIN	001-052-34-021	ORIGINAL TOWNSITE OF ANCHORAGE BLK 64 LT 1A KNIK ARMS - UNIT 303	2022	\$ 1,491.10	\$ 59.46	\$ 104.58	\$ 45.00
ANCHORAGE MANOR HOUSE LLC	005-025-10-000	FAIRVIEW BLK 12 LT 1	2022	\$ 4,524.90	\$ 207.38	\$ 452.50	\$ 45.00
ANDERSON CHERYL E & ERIC P	006-352-62-000	CHESTER HEIGHTS #1 BLK 8 LT 28	2022	\$ 5,631.30	\$ 258.09	\$ 563.14	\$ 45.00
ANDERSON CURTIS L & CALLIE C/O CURTIS LEE ANDERSON JR	012-206-67-000	COLONIAL VILLAGE TOWNHOME LT 38	2021	\$ 4,425.71	\$ 408.15	\$ 442.58	\$ 133.63
			2022	\$ 4,312.72	\$ 197.65	\$ 431.28	\$ 45.00
ANDERSON CURTIS L JR & MICHELLE C	010-215-37-000	WILLOW CREST LT 6B	2022	\$ 5,749.18	\$ 263.49	\$ 502.50	\$ 45.00
ANDERSON JOSEPH W 2016 FAMILY TRUST ANDERSON JOSEPH W/TRUSTEE	012-493-07-000	LAUREL ACRES BLK 10 LT 7	2020	\$ 153.90	\$ 23.01	\$ 15.40	\$ 140.00
			2021	\$ 162.18	\$ 14.95	\$ 16.22	\$ 140.00
			2022	\$ 151.56	\$ 6.95	\$ 15.16	\$ 45.00
ANDERSON JOSEPH W 2016 FAMILY TRUST ANDERSON JOSEPH W/TRUSTEE	012-493-08-000	LAUREL ACRES BLK 10 LT 8	2020	\$ 153.90	\$ 23.01	\$ 15.40	\$ 140.00
			2021	\$ 162.18	\$ 14.95	\$ 16.22	\$ 140.00
			2022	\$ 151.56	\$ 6.95	\$ 15.16	\$ 45.00
ANDERSON KIM	005-056-20-000	VANOVER BLK 5 LT 12	2021	\$ 4,059.90	\$ 374.40	\$ 406.00	\$ 140.00
			2022	\$ 4,117.40	\$ 188.71	\$ 411.74	\$ 45.00
ANDERSON MELDREN W CREDIT SHELTER TRUST ANDERSON M & J & JOHNSON C/TTE	003-146-03-000	THIRD ADDITION TO THE TOWNSITE OF ANCHORAGE BLK 37 LT 4	2019	\$ 1,712.89	\$ 384.22	\$ 101.75	\$ -
			2020	\$ 1,790.37	\$ 267.75	\$ 179.04	\$ 140.00
			2021	\$ 1,886.69	\$ 174.00	\$ 188.67	\$ 140.00
			2022	\$ 1,763.14	\$ 80.80	\$ 176.32	\$ 45.00
ANDERSON TODD	051-492-15-000	WYNTER PARK #1 BLK 2 LT 14	2019	\$ 131.10	\$ 24.04	\$ -	\$ 45.00
			2020	\$ 1,561.41	\$ 233.51	\$ 156.14	\$ 140.00
			2021	\$ 1,625.28	\$ 149.88	\$ 162.52	\$ 140.00
			2022	\$ 1,548.66	\$ 70.98	\$ 154.86	\$ 45.00
ANDREWS ANN	051-061-28-000	EKLUTNA HEIGHTS #1 BLK 3 LT 4	2021	\$ 303.13	\$ 2.78	\$ -	\$ -
			2022	\$ 1,395.24	\$ 63.95	\$ 139.52	\$ 45.00
ANDREWYUK LAURA	016-142-26-000	MESA VERDE BLK 2 LT 12	2020	\$ 322.85	\$ 20.71	\$ -	\$ -
			2021	\$ 569.45	\$ 52.51	\$ 56.94	\$ 170.00
			2022	\$ 805.62	\$ 36.92	\$ 80.56	\$ 45.00
ANTHONY GRETCHEN & HEIM PATRICIA A 50% EACH	020-561-37-000	RABBIT CREEK VIEW & HEIGHTS BLK 5H LT 31A	2022	\$ 597.18	\$ 27.37	\$ 59.72	\$ 45.00
APOSTOLOS PERRY N	005-162-38-008	SHERWOOD NORTH TR A2 THE VILLAGE PHASE 1 - UNIT 4486	2022	\$ 1,256.26	\$ 57.58	\$ 125.62	\$ 45.00

Owner	Parcel ID	Legal Description	Year	Principal	Interest	Penalty	Cost
APPLESON JULIUS	006-291-26-043	WONDER PARK	2019	\$ 1,660.54	\$ 372.47	\$ 166.06	\$ 45.00
		LT C3	2020	\$ 1,609.11	\$ 240.64	\$ 160.92	\$ 140.00
		CONTEMPO 1 PHASE 3 - UNIT VI-19C	2021	\$ 1,492.05	\$ 137.60	\$ 149.20	\$ 140.00
			2022	\$ 1,586.34	\$ 72.71	\$ 158.64	\$ 45.00
ARD ZACKARY J	075-152-16-000	GIRDWOOD ORIGINAL TOWNSITE BLK 5 LT 6	2022	\$ 120.38	\$ 5.51	\$ 12.04	\$ 45.00
ARLON LLC	014-291-90-000	MOOREHAND TR 3B LT 6	2022	\$ 1,933.24	\$ 88.60	\$ 193.32	\$ 45.00
ARMS ROBERT A	007-231-73-000	CHUGACH FOOTHILLS	2021	\$ 5,559.17	\$ 512.67	\$ 555.92	\$ 140.00
		BLK 2 LT 19	2022	\$ 5,626.24	\$ 257.85	\$ 562.62	\$ 45.00
ARNOLD CAROLINE ISOBEL	051-501-26-000	SUE TAWN ESTATE #2 BLK 2 TR C	2022	\$ 63.00	\$ 2.31	\$ -	\$ 45.00
ARNOUT MERI ELYN	012-503-24-000	LAUREL ACRES BLK 2 LT 1	2022	\$ 163.34	\$ 7.49	\$ 16.34	\$ 45.00
AROUSA JOHN C	006-151-19-000	WALDEC #1	2020	\$ 125.68	\$ 7.49	\$ -	\$ -
		TR C1	2021	\$ 14,271.84	\$ 1,313.18	\$ 1,427.18	\$ 140.00
			2022	\$ 12,155.12	\$ 557.07	\$ 1,215.52	\$ 45.00
AROUSA JOHN C	005-044-11-000	LAWRENCE (1948)	2021	\$ 1,103.55	\$ 55.63	\$ -	\$ 95.00
		BLK 2 LT 12	2022	\$ 2,240.40	\$ 102.67	\$ 224.04	\$ 45.00
ARRINGTON BLAKE	010-062-11-000	SATELLITE PARK #1	2019	\$ 2,621.52	\$ 510.65	\$ 262.15	\$ 23.78
		BLK 2 LT 6A	2020	\$ 2,733.26	\$ 342.78	\$ 273.33	\$ 140.00
			2021	\$ 3,643.64	\$ 321.60	\$ 364.37	\$ 140.00
			2022	\$ 3,649.22	\$ 167.24	\$ 364.92	\$ 45.00
ARWINE JAMES E & KATHRYN	002-107-06-002	ORIGINAL TOWNSITE OF ANCHORAGE BLK 17 LT 9A	2021	\$ 2,020.04	\$ 186.29	\$ 202.00	\$ 140.00
		TURNAGAIN ARMS - UNIT 2	2022	\$ 1,933.24	\$ 88.60	\$ 193.32	\$ 45.00
ARWINE JAMES E & KATHRYN	002-107-06-004	ORIGINAL TOWNSITE OF ANCHORAGE BLK 17 LT 9A	2021	\$ 1,601.97	\$ 147.73	\$ 160.20	\$ 140.00
		TURNAGAIN ARMS - UNIT 4	2022	\$ 1,609.90	\$ 73.78	\$ 161.00	\$ 45.00
ARZIE JOHN J & SHARON M	051-111-41-000	OUR MOUNTAIN BLK 1 LT 2	2022	\$ 7,965.26	\$ 365.05	\$ 796.52	\$ 45.00
ASHLOCK LAURA	003-186-37-000	WOODSIDE EAST #3 LT 133	2022	\$ 388.30	\$ 16.02	\$ 38.83	\$ 45.00
ASHTON CLAUDIA	006-321-50-002	WESTLYNN BLK 1 LT 3 WESTLYNN TOWNHOME - UNIT 12-B	2022	\$ 1,506.84	\$ 62.15	\$ 150.68	\$ 45.00
ASPEN INVESTMENT PROPERTIES LLC	076-013-14-000	ALYESKA BLK 3 LT 12	2022	\$ 7,061.30	\$ 323.62	\$ 706.14	\$ 45.00
AUORA BAPTIST CHURCH INC	005-047-43-000	VANOVER BLK 4A LT 5	2022	\$ 4,504.72	\$ 206.45	\$ 450.48	\$ 45.00
AUORA BAPTIST CHURCH INC	005-047-44-000	VANOVER BLK 4A LT6	2022	\$ 1,510.54	\$ 69.23	\$ 151.06	\$ 45.00
AVS PROPERTIES LLC	008-033-01-004	T13N R3W SEC 28 SM LT 6 SURGICAL CENTER - UNIT D	2022	\$ 79.32	\$ 1.82	\$ -	\$ 45.00
AVS PROPERTIES LLC	014-182-13-033	LAKE OTIS INDUSTRIAL CENTER TR D1 79TH STREET GARAGETOWN - UNIT 346	2022	\$ 20.52	\$ 0.47	\$ -	\$ 45.00
AWL INVESTMENT TRUST	016-142-06-000	MESA VERDE BLK 3 LT 5	2022	\$ 1,817.04	\$ 83.27	\$ 181.70	\$ 45.00
BABCOCK CLIFFORD G	014-921-81-000	CHUGACH ESTATES BLK 1 LT 41A	2022	\$ 165.48	\$ 6.83	\$ 16.55	\$ 45.00
BAGDOL BRENDEN PETER & LITLEDODG DEBORAH L	078-271-04-000	HUNDRED HILLS 1ST ADDITION BLK 6 LT 1	2022	\$ 2,631.18	\$ 106.68	\$ 222.89	\$ 45.00
BAGUYOS RONALDO T	006-143-02-000	DEBARR VISTA #4 BLK 7 LT 19	2022	\$ 3,241.70	\$ 133.71	\$ 324.17	\$ 75.00
BAILAR JOHN CHRISTIAN IV TRUST BAILAR JOHN CHRISTIAN IV / TRUSTEE	012-182-12-017	FOXRIDGE LT 8 FOXRIDGE PHASE 1 - UNIT E-1	2022	\$ 2,853.36	\$ 130.77	\$ 285.34	\$ 45.00

Owner	Parcel ID	Legal Description	Year	Principal	Interest	Penalty	Cost
BAKER DEBRA R 50% & SCHNEIDER MARLYS 50%	010-213-37-000	EVERGREEN BLK 3 LT 12	2019	\$ 2,898.05	\$ 294.03	\$ -	\$ -
			2020	\$ 1,200.42	\$ 179.53	\$ 120.04	\$ 140.00
			2021	\$ 1,223.38	\$ 112.82	\$ 122.34	\$ 140.00
			2022	\$ 1,357.32	\$ 62.20	\$ 135.74	\$ 45.00
BAKER DEBRA R 50% & SCHNEIDER MARLYS 50%	010-213-38-000	EVERGREEN BLK 3 LT 11	2020	\$ 623.79	\$ 22.87	\$ -	\$ -
			2021	\$ 1,585.76	\$ 146.23	\$ 158.58	\$ 140.00
			2022	\$ 1,486.98	\$ 68.15	\$ 148.70	\$ 45.00
BALE DAN A & ROXANN M	012-283-03-000	CAMBRIAN PARK BLK 2 LT 7	2022	\$ 137.60	\$ 5.68	\$ 13.76	\$ 45.00
BALES ELAINE M	006-312-11-003	VAUDRIN ESTATES LT 2 GLACIER ESTATES - UNIT 203	2022	\$ 132.64	\$ 5.47	\$ 13.26	\$ 45.00
BALO PROPERTIES	010-102-17-000	RYAN TR A LESS W60'	2022	\$ 7,583.06	\$ 347.53	\$ 758.30	\$ 45.00
BARENZ RALPH & AHO TAYLOR & SCHOFIELD ALDRED 33.3 % EACH	051-361-27-000	FIRE LAKE BLK 3 LT 9A	2022	\$ 6,748.20	\$ 301.92	\$ 337.41	\$ 45.00
BARVINCHAK JOSEPH M	005-111-68-005	COLLEGE ALPS TR 2 COLLEGE ALPS PHASE 3 - UNIT 55	2022	\$ 2,148.78	\$ 98.48	\$ 214.88	\$ 45.00
BATES KYLE & MOLLY	014-054-60-000	GALATEA ESTATES BLK 8 LT 6A	2020	\$ 10,937.16	\$ 1,635.69	\$ 1,093.72	\$ 140.00
			2021	\$ 11,900.40	\$ 1,097.46	\$ 1,190.04	\$ 140.00
			2022	\$ 13,173.94	\$ 603.76	\$ 1,317.40	\$ 45.00
BATES THOMAS	007-181-72-000	BARANOF WOODS BLK 2 LT 7B	2022	\$ 4,063.50	\$ 186.23	\$ 406.36	\$ 45.00
BATKE MARY	006-403-24-001	THE FOOTHILLS #2 BLK 4 LT 9 FOOTHILLS VIEW PHASE 1 - UNIT 1	2022	\$ 2,049.42	\$ 93.93	\$ 204.94	\$ 45.00
BATKE MICHELLE L	006-031-58-008	T13N R3W SEC 13 SM LT 19C VICTORIA HILLS PHASE 2 - UNIT C-2	2022	\$ 806.36	\$ 33.61	\$ 73.00	\$ 45.00
BCIF TRS LLC	002-107-38-000	ORIGINAL TOWNSITE OF ANCHOAGE BLK 17 LT 1B	2020	\$ 33,047.46	\$ 4,942.38	\$ 3,304.74	\$ 140.00
			2021	\$ 32,059.38	\$ 2,956.51	\$ 3,205.94	\$ 140.00
			2022	\$ 29,259.52	\$ 1,340.96	\$ 2,925.96	\$ 45.00
BDDM LLC	010-105-16-000	SAND WILLHOLTH BLK 3 LT 1	2020	\$ 320.45	\$ 37.40	\$ -	\$ 94.91
			2021	\$ 4,288.76	\$ 395.52	\$ 428.88	\$ 140.00
			2022	\$ 4,098.86	\$ 187.85	\$ 409.88	\$ 45.00
BEACH DAVID R	011-155-51-000	LAKERIDGE BLK 3 LT 12	2022	\$ 3,258.55	\$ 131.28	\$ 257.57	\$ 45.00
BEAR MOUNTAIN CONDOMINIUM OWNERS ASSOCIATION	051-193-33-007	TUNDRA JEWEL RANCH LT 12A BEAR MOUNTAIN PHASE 1 - UNIT 106	2022	\$ 1,214.04	\$ 55.64	\$ 121.40	\$ 45.00
BEAUDOIN BLAKE	008-042-65-037	EDEN PARK #3 TR B CAMPBELL CREEK PARK - UNIT 31A	2021	\$ 84.87	\$ 1.56	\$ -	\$ -
			2022	\$ 1,646.96	\$ 75.45	\$ 164.70	\$ 45.00
BECK DAKOTA	051-193-33-017	TUNDRA JEWEL RANCH LT 12A BEAR MOUNTAIN PHASE 1 - UNIT 208	2022	\$ 1,330.32	\$ 60.98	\$ 133.00	\$ 45.00
BEECHCRAFT APARTMENTS LLC	010-185-17-000	AERO ACRES BLK 2 LT 7	2022	\$ 1,603.11	\$ 50.42	\$ 103.23	\$ 45.00
BELARDE THOMAS J & WENDY H	012-174-12-000	PAPAGO PARK #1 BLK 1 LT 10	2020	\$ 1,479.16	\$ 221.21	\$ 147.92	\$ 140.00
			2021	\$ 1,668.66	\$ 153.88	\$ 166.86	\$ 140.00
			2022	\$ 2,079.76	\$ 95.31	\$ 207.98	\$ 45.00
BENDISTIS BREANA LARAE	012-311-21-000	NEWLAND BLK C LT 5	2021	\$ 1,821.40	\$ 25.04	\$ -	\$ -
			2022	\$ 2,600.10	\$ 119.16	\$ 260.02	\$ 45.00
BENNETT FRANCES J M	010-146-71-000	COLUMBIA PARK #2 BLK 1 LT 16A	2022	\$ 143.17	\$ 5.91	\$ 14.32	\$ 45.00
BERKEY SHARON D	014-261-37-002	JOHN WELLS 1952 COMMUNITY TR LT 2A ABBOTT PARK - UNIT B-08	2022	\$ 41.76	\$ 1.91	\$ 4.18	\$ 45.00
BERN DAVID	013-063-04-000	CAMPBELL GLEN #3 BLK 2 LT 18	2022	\$ 468.89	\$ 19.34	\$ 46.89	\$ 45.00

Owner	Parcel ID	Legal Description	Year	Principal	Interest	Penalty	Cost
BERNARD BRYAN L & ERICKSON DONNA DARLENE	006-361-87-000	CHESTER HEIGHTS #1 TR 2A LT 3	2022	\$ 130.59	\$ 5.39	\$ 13.06	\$ 45.00
BIG COUNTRY ENTERPRISES LLC	017-074-71-000	LEWIS & CLARK LT 7	2022	\$ 21.47	\$ 0.79	\$ -	\$ 45.00
BIG COUNTRY ENTERPRISES LLC	017-074-72-000	LEWIS & CLARK LT 8	2022	\$ 21.09	\$ 0.77	\$ -	\$ 45.00
BIG COUNTRY ENTERPRISES LLC	017-074-83-000	LEWIS & CLARK TR A	2022	\$ 26.07	\$ 0.96	\$ -	\$ 45.00
BIG COUNTRY ENTERPRISES LLC	017-074-84-000	LEWIS & CLARK TR B	2022	\$ 22.33	\$ 0.82	\$ -	\$ 45.00
BIGELOW LOY	006-083-19-000	TOWNE EAST #1 BLK 8 LT 3	2022	\$ 4,044.98	\$ 185.38	\$ 404.50	\$ 45.00
BILHOVDE WILLIAM 50% & CHAPA GISELA 50%	010-313-22-021	T13N R4W SEC 35 SM PARCEL 5 MALIBU MEADOWS TOWNHOMES - UNIT 11A	2022	\$ 1,515.60	\$ 62.51	\$ 151.56	\$ 45.00
BIRGE THOMAS F	003-196-03-000	LAMPERT #4 BLK 4 LT 3	2021 2022	\$ 1,265.45 \$ 3,322.54	\$ 46.40 \$ 152.27	\$ - \$ 332.26	\$ - \$ 45.00
BLACK CATHERINE & JACOBS GEERT	009-167-54-033	HEATHER MEADOWS BLK 9 UNSUB PTN HEATHERWOOD - UNIT 11	2022	\$ 4,102.22	\$ 188.00	\$ 410.22	\$ 45.00
BLACK CATHERINE M	050-261-32-002	T14N R2W SEC 11 SM LT68A RIVERS EDGE - UNIT 32	2022	\$ 3,624.94	\$ 166.13	\$ 362.50	\$ 45.00
BLAYLOCK TROY L & ELISA	010-342-33-000	SPERSTAD BLK B LT 22	2021 2022	\$ 326.30 \$ 980.10	\$ 11.96 \$ 44.91	\$ - \$ 98.02	\$ - \$ 45.00
BOGGS DOUGLAS D	019-142-21-000	TIMBERLANE PARK #1 BLK 2 LT 7 W2	2022	\$ 1,726.12	\$ 79.11	\$ 172.62	\$ 45.00
BONIFACE ELEODIA M	006-284-16-000	BONIBROOK #2 BLK 4 LT 10A	2022	\$ 4,782.01	\$ 187.95	\$ 275.42	\$ 45.00
BORG SCOTT A	014-921-97-000	CHUGACH ESTATES BLK 1 LT 49A	2022	\$ 2,569.10	\$ 117.74	\$ 256.92	\$ 45.00
BOSSERMAN WALLACE	050-321-34-000	TIMBER RIDGE BLK 1 LT 3	2022	\$ 481.28	\$ 6.62	\$ -	\$ 45.00
BOURDUKOFSKY EUGENE N SR	004-146-13-000	CITY VIEW #1 BLK 1 LT 51	2020 2021 2022	\$ 585.52 \$ 599.72 \$ 924.52	\$ 87.56 \$ 55.30 \$ 42.37	\$ 58.56 \$ 59.98 \$ 92.46	\$ 104.62 \$ 140.00 \$ 45.00
BOVEY BRIAN A	006-321-22-001	PALMER LT 1 BAVARIAN VILLAGE - UNIT A1	2020 2021 2022	\$ 1,706.58 \$ 1,679.46 \$ 1,680.64	\$ 255.23 \$ 154.88 \$ 77.02	\$ 170.66 \$ 167.94 \$ 168.06	\$ 140.00 \$ 140.00 \$ 45.00
BOWERSON RODNEY & MONICA	018-022-25-000	BEACON PARK BLK 1 LT 16	2021 2022	\$ 1,767.40 \$ 1,653.00	\$ 119.73 \$ 75.76	\$ - \$ 165.30	\$ - \$ 45.00
BOYD KENNETH H	007-102-18-000	SCENIC PARK ESTATES BLK 1 LT 13	2022	\$ 91.84	\$ 2.53	\$ -	\$ 45.00
BRANDON ARTHUR J II	011-012-63-000	ALDERWOOD BLK 2 LT 5A	2017 2020 2021 2022	\$ 965.00 \$ 3,996.27 \$ 4,256.32 \$ 4,178.00	\$ 53.07 \$ 597.66 \$ 392.52 \$ 191.47	\$ - \$ 399.62 \$ 425.64 \$ 417.80	\$ - \$ 140.00 \$ 140.00 \$ 45.00
BRASWELL VIVIAN M	009-111-66-008	UNIVERSITY PARK #6 TR A UNIVERSITY PLACE - UNIT A-302	2022	\$ 2,411.50	\$ 110.52	\$ 241.16	\$ 45.00
BRAYTON INVESTMENT LLC	014-045-54-000	MURRAY BLK J LT 1D	2022	\$ 20,571.74	\$ 942.80	\$ 2,057.18	\$ 45.00
BRAYTON INVESTMENTS LLC	006-052-04-000	RANGEVIEW BLK 1 LT 13	2022	\$ 1,975.34	\$ 90.54	\$ 197.54	\$ 45.00
BRAYTON INVESTMENTS LLC	014-045-32-000	MURRAY BLK J LT 6A	2022	\$ 2,928.48	\$ 134.22	\$ 292.84	\$ 45.00
BREWSKI GROUP LLC THE	010-332-01-000	T13N R4W SEC 36 SM SE4SE4SE4NE4 PTN	2022	\$ 24,348.96	\$ 1,115.91	\$ 2,434.90	\$ 45.00

Owner	Parcel ID	Legal Description	Year	Principal	Interest	Penalty	Cost
BRISKE CRAIG T & COAST-LINE ENTERPRISES INC 50% EACH	014-252-43-000	RASMUS LT 1	2020	\$ 2,942.91	\$ 440.13	\$ 294.30	\$ 140.00
			2021	\$ 3,101.24	\$ 286.00	\$ 310.12	\$ 140.00
			2022	\$ 2,898.16	\$ 132.82	\$ 289.82	\$ 45.00
BRISKE CRAIG T & COAST-LINE ENTERPRISES INC 50% EACH	014-252-44-000	RASMUS LT 2	2020	\$ 2,380.32	\$ 356.00	\$ 238.04	\$ 140.00
			2021	\$ 2,508.38	\$ 231.33	\$ 250.84	\$ 140.00
			2022	\$ 2,344.14	\$ 107.43	\$ 234.42	\$ 45.00
BRODE DAVID V	007-161-16-012	CASTLE HEIGHTS #3 BLK 13 LT 3 TUDOR VIEW - UNIT 12	2021	\$ 1,974.84	\$ 182.05	\$ 197.48	\$ 140.00
			2022	\$ 1,966.92	\$ 90.14	\$ 196.70	\$ 45.00
BROOKS RYAN EUGENE	021-021-25-000	SPENDLOVE VIEW HEIGHTS BLK 2 LT 8	2021	\$ 2,582.88	\$ 71.02	\$ -	\$ -
			2022	\$ 7,389.24	\$ 338.65	\$ 738.92	\$ 45.00
BROSH FRANK J HUNTER	014-061-30-000	LITTLE BEAR BLK 1 LT 13	2022	\$ 518.93	\$ 11.89	\$ -	\$ 45.00
BROWN BYRON & ANSELM LINDA MICHELLE 50% EACH	014-191-41-000	VANS BLK 2 LT 9A	2022	\$ 1,918.08	\$ 87.91	\$ 191.80	\$ 45.00
BROWN CHARLES E & CAROLYN J	010-013-11-000	MACKNELS TR 5 W 66'	2022	\$ 25.18	\$ 0.69	\$ -	\$ 45.00
BROWN MELVIN C & KATHERINE C	019-124-50-000	EDGEWATER BLK 4 LT 3	2022	\$ 1,097.24	\$ 25.14	\$ -	\$ 45.00
BROWN THOMAS WAYNE % JANICE HAMPTON	013-131-14-008	BRIARCLIFF BLK 2 LT 9 BRIARCLIFF PHASE 2 - UNIT F-08	2022	\$ 1,271.06	\$ 29.13	\$ -	\$ 45.00
BROWNFIELD BRETNEY A	050-791-11-000	RIVER VIEW ESTATES BLK 7 LT 11	2020	\$ 4,548.48	\$ 680.24	\$ 308.28	\$ -
			2021	\$ 4,716.15	\$ 434.92	\$ 471.62	\$ 140.00
			2022	\$ 4,772.94	\$ 218.74	\$ 477.30	\$ 45.00
BROWNFIELD DAVID & ROSE ANN	050-315-67-000	ROSEBERRY HIGHLANDS LT 9	2022	\$ 2,521.68	\$ 115.57	\$ 252.16	\$ 45.00
BROWNFIELD DAVID & ROSEANN	050-315-71-000	ROSEBERRY RIDGE ESTATES #1 LT 3	2022	\$ 2,807.04	\$ 128.65	\$ 280.70	\$ 45.00
BROWNFIELD DAVID W & ROSEANN F	014-242-07-000	WINCHESTER VALE LT 7	2021	\$ 38.34	\$ 1.93	\$ -	\$ 95.00
			2022	\$ 4,535.02	\$ 207.84	\$ 453.50	\$ 45.00
BROWNING KEVIN	014-121-22-000	PARKWAY ESTATES BLK 4 LT 5	2021	\$ 3,627.42	\$ 334.52	\$ 362.74	\$ 140.00
			2022	\$ 3,457.26	\$ 158.45	\$ 345.72	\$ 45.00
BROWNING KEVIN	014-121-23-000	PARKWAY ESTATES BLK 4 LT 4	2021	\$ 2,286.73	\$ 210.88	\$ 228.68	\$ 140.00
			2022	\$ 2,179.10	\$ 99.87	\$ 217.92	\$ 45.00
BROWNING KEVIN	014-121-24-000	PARKWAY ESTATES BLK 4 LT 3	2021	\$ 1,344.29	\$ 123.97	\$ 134.43	\$ 112.59
			2022	\$ 1,281.52	\$ 58.73	\$ 128.16	\$ 45.00
BROWNING KEVIN	014-121-25-000	PARKWAY ESTATES BLK 4 LT 2	2021	\$ 1,383.93	\$ 127.63	\$ 138.40	\$ 140.00
			2022	\$ 1,320.26	\$ 60.51	\$ 132.02	\$ 45.00
BROWNING KEVIN	014-121-26-000	PARKWAY ESTATES BLK 4 LT 1	2021	\$ 2,493.96	\$ 230.00	\$ 249.40	\$ 140.00
			2022	\$ 2,376.12	\$ 108.89	\$ 237.62	\$ 45.00
BROWNING KEVIN	014-121-43-000	PARKWAY ESTATES BLK 4 LT 7A	2021	\$ 23,302.20	\$ 106.79	\$ -	\$ -
			2022	\$ 25,793.82	\$ 1,182.13	\$ 2,579.38	\$ 45.00
BROWNSON TODD & ELISHA	017-074-75-000	LEWIS & CLARK LT 11	2022	\$ 522.14	\$ 23.93	\$ 52.22	\$ 45.00
BRUNKHORST JASON	020-414-26-000	PARADISE VALLEY BLK 10 LT 3	2022	\$ 758.32	\$ 34.75	\$ 75.84	\$ 45.00
BRYANT CHRISTOPHER C J	012-171-71-002	PAPAGO PARK BLK 2 LT 3A CRYSTAL MANOR - UNIT 6	2022	\$ 852.37	\$ 35.16	\$ 85.24	\$ 45.00
BRYANT LINDA R	006-291-31-006	WONDER PARK LT C-2A CONTEMPO 1 PHASE 1 - UNIT I-7A	2022	\$ 1,007.04	\$ 46.15	\$ 100.70	\$ 45.00
BUCKLEY LORETTA D	003-265-04-024	EASTRIDGE #4 TR A EASTRIDGE #4 PHASE 1 - UNIT 3-202	2022	\$ 2,199.30	\$ 100.80	\$ 219.94	\$ 45.00
BUDD DOMNELIA R	011-012-26-000	ALDERWOOD BLK 1 LT 23	2022	\$ 2,014.06	\$ 92.31	\$ 201.40	\$ 45.00

Owner	Parcel ID	Legal Description	Year	Principal	Interest	Penalty	Cost
BURGAMY LORA M	011-133-47-000	SAND LAKE #2 BLK 2 LT 2	2021 2022	\$ 616.58 \$ 1,167.02	\$ 39.15 \$ 53.49	\$ - \$ 116.70	\$ 95.00 \$ 45.00
BURGESS COLLEEN RAIE	017-101-15-000	ILIAMNA ACRES TR 12	2022	\$ 2,430.04	\$ 111.37	\$ 243.00	\$ 45.00
BURNHAM ERIN T	006-403-39-000	CAROLYN ACRES LT 12	2022	\$ 52.63	\$ 1.21	\$ -	\$ 45.00
BURNHAM ERIN T	008-021-42-000	ATHENIAN VILLAGE BLK 5 LT 7	2022	\$ 82.09	\$ 1.88	\$ -	\$ 45.00
BURNHAM TIMOTHY & ERIN	002-154-02-000	PLATEAU HEIGHTS (SOUTH ADDITION TO THE TOWNSITE OF ANCHORAGE) BLK 41B LT 2	2022	\$ 54.74	\$ 1.25	\$ -	\$ 45.00
BURNHAM TIMOTHY & ERIN	012-352-59-000	FOREST VILLAGE BLK 1 LT 5	2022	\$ 38.92	\$ 0.89	\$ -	\$ 45.00
BUSBY MANDIE A	050-531-17-000	EKLUND #1 BLK 4 LT 5	2022	\$ 427.23	\$ 17.62	\$ 42.72	\$ 45.00
BUSH JESSICA MARIE & MILLER CLAIRE JEANETTE	007-163-25-000	CASTLE HEIGHTS #5 BLK 11 LT 12	2022	\$ 128.76	\$ 2.95	\$ -	\$ 45.00
BUSK RICHARD L	020-093-28-000	T11N R3W SEC 3 SM BLM LOT 1 AKA PARCEL 16	2021 2022	\$ 952.96 \$ 880.88	\$ 87.88 \$ 40.38	\$ 95.30 \$ 88.08	\$ 140.00 \$ 45.00
BUTCHER JOSEPH A	010-097-25-000	WOODLAND PARK #2 BLK 2 LT 11	2022	\$ 2,697.10	\$ 123.60	\$ 264.81	\$ 45.00
CAIN DALE S	011-082-24-000	SCOTTISH HILLS BLK 1 LT 14	2022	\$ 517.84	\$ 21.36	\$ 51.78	\$ 45.00
CALDERON MANUEL C & MARITA B	014-922-18-000	CHUGACH ESTATES BLK 2 LT 9B	2022	\$ 1,740.70	\$ 71.04	\$ 170.76	\$ 45.00
CAMERON RICHARD E	050-661-08-000	MOUNTAIN VALLEY ESTATES #1 BLK 5 LT 15	2022	\$ 1,104.90	\$ 50.64	\$ 110.50	\$ 45.00
CAMPBELL CREEK COMMONS LLC	009-291-11-000	SOUTHTOWN INDUSTRIAL PARK LT 8	2020 2021 2022	\$ 8,165.25 \$ 8,772.13 \$ 8,357.70	\$ 1,221.15 \$ 808.97 \$ 383.04	\$ 816.52 \$ 877.22 \$ 835.78	\$ 140.00 \$ 140.00 \$ 45.00
CANFIELD JASON ALAN	018-113-11-000	STATE MANOR LT 28	2022	\$ 1,260.83	\$ 46.23	\$ -	\$ 45.00
CANNONIER JARED & CATHERINE	007-182-29-000	BAXTER HEIGHTS BLK 4 LT 9	2022	\$ 297.78	\$ 12.28	\$ 29.78	\$ 45.00
CAO THI THU HA & TRAN DAI PHONG	010-127-48-000	LINCOLN PARK BLK 2 LT 3	2022	\$ 186.60	\$ 7.70	\$ 18.66	\$ 45.00
CAO THI THU HA & TRAN DAI PHONG	010-127-49-000	LINCOLN PARK BLK 2 LT 2	2022	\$ 114.35	\$ 4.72	\$ 11.44	\$ 45.00
CARVALHO DAVID & JACQUELYNE	009-198-19-000	HOMESTEAD ACRES BLK 1 LT 2	2022	\$ 1,572.37	\$ 62.48	\$ 140.03	\$ 45.00
CARL FAMILY TRUST CARL C L & K E/TRUSTEES	016-236-56-000	RIDGEMONT BLK 5 LT 3B	2022	\$ 899.26	\$ 41.22	\$ 89.92	\$ 45.00
CARMON LINDSAY (TOD) & CARMON IMANI 50% EACH	005-122-38-000	COLLEGE GATE #6 BLK 12 LT 10	2022	\$ 369.65	\$ 11.86	\$ -	\$ 45.00
CARRASQUILLO JULIO	051-291-16-000	HENKINS BLK 5 LT 5	2019 2020 2021 2022	\$ 1,117.29 \$ 1,161.25 \$ 1,217.34 \$ 1,144.58	\$ 250.62 \$ 173.67 \$ 112.26 \$ 52.46	\$ 111.73 \$ 116.12 \$ 121.74 \$ 114.46	\$ 44.98 \$ 140.00 \$ 140.00 \$ 45.00
CARROLL WILLIAM NORBERT REV TRUST	002-137-59-024	THIRD ADDITION TO THE TOWNSITE OF ANCHORAGE BLK 16A LT 7B CORDOVA SQUARE PHASE 4 - UNIT C-348	2022	\$ 900.00	\$ 37.12	\$ 90.00	\$ 45.00
CARROLL WILLIAM NORBERT REV TRUST	002-137-59-032	THIRD ADDITION TO THE TOWNSITE OF ANCHORAGE BLK 16A LT 7B CORDOVA SQUARE PHASE 4 - UNIT C-448	2022	\$ 1,892.82	\$ 86.75	\$ 189.28	\$ 45.00
CATES J C % GALEN HOSPITAL ALASKA INC	004-091-42-004	ALASKA HOSPITAL LT 2 ALASKA MEDICAL BUILDING - UNIT 21	2022	\$ 221.51	\$ 5.08	\$ -	\$ 45.00

Owner	Parcel ID	Legal Description	Year	Principal	Interest	Penalty	Cost
CARTONIO SONHUI	006-291-31-022	WONDER PARK LT C-2A CONTEMPO 1 PHASE 1 - UNIT II-6C	2022	\$ 1,508.86	\$ 69.15	\$ 150.88	\$ 45.00
CAVANAUGH CHRISTOPHER MATTHEW	020-221-02-000	POTTER CREEK TR 3	2022	\$ 3,886.90	\$ 178.14	\$ 388.70	\$ 45.00
CECCARELLI DANA ROBERT	003-244-18-000	GENEVA WOODS BLK 2 LT 55	2022	\$ 2,972.76	\$ 68.12	\$ -	\$ 45.00
CEDENO DEBRA L	010-192-01-000	BROADMOOR ESTATES BLK 1 LT 16	2021 2022	\$ 1,859.57 \$ 4,445.76	\$ 102.27 \$ 203.75	\$ - \$ 444.58	\$ - \$ 45.00
CEDENO GUSTAVO & ELIA	014-063-57-000	PEBBLEBROOK BLK 1 LT 11	2022	\$ 2,212.78	\$ 101.42	\$ 221.28	\$ 45.00
CELADO GRECIA ARECHE	014-141-31-000	FOREST VIEW HEIGHTS LT 4	2022	\$ 1,444.88	\$ 66.22	\$ 144.48	\$ 45.00
CHAMPINE THEODORE R JR & JANINA D	051-111-42-000	OUR MOUNTAIN BLK 1 LT 3	2021 2022	\$ 6,306.76 \$ 6,286.14	\$ 581.61 \$ 288.09	\$ 630.68 \$ 628.62	\$ 140.00 \$ 45.00
CHANG SUE Y & DENNIS RICHARD B	090-021-09-000	US SURVEY 3201 LT 32 T10N R1W SEC 9 SM	2021 2022	\$ 5,224.10 \$ 5,235.10	\$ 481.77 \$ 239.93	\$ 522.42 \$ 523.52	\$ 140.00 \$ 45.00
CHANG TYSON	005-062-41-000	AUSTRALASKA BLK 3 LT 3A	2022	\$ 5,697.83	\$ 235.02	\$ 513.70	\$ 45.00
CHASSE DANIEL R & KAREN A	012-285-28-000	CAMBRIAN PARK #1 BLK 1 LT 7	2021 2022	\$ 1,820.03 \$ 2,238.04	\$ 167.83 \$ 102.57	\$ 182.00 \$ 223.80	\$ 140.00 \$ 45.00
CHEN GUO BU & HUANG XIN Z	014-926-03-000	SPRUCE MEADOWS PH 2 BLK 1 LT 6	2022	\$ 2,383.70	\$ 98.32	\$ 238.37	\$ 45.00
CHEN ZHIJIN & LIU YAN 50% EACH	010-107-47-000	H J PIKE LT 8	2022	\$ 903.47	\$ 37.27	\$ 90.35	\$ 45.00
CHENAULT RONALD % HAROLD SNOW JR LANE POWELL PC	002-137-58-005	THIRD ADDITION TO THE TOWNSITE OF ANCHORAGE BLK 16A LT 12B CORDOVA SQUARE PHASE 3 - UNIT D-135	2022	\$ 1,956.82	\$ 89.68	\$ 195.68	\$ 45.00
CHERNIKOFF FRED M III	012-182-09-057	FOXBRIDGE LT 6 FOXWOOD 83 PHASE 3 - UNIT 22-A	2022	\$ 2,286.88	\$ 104.80	\$ 228.68	\$ 45.00
CHESNUT JAMIE E	008-081-13-042	LAUREN CREEK LT 73A LAUREN CREEK TOWNHOMES - UNIT 42	2022	\$ 3,736.80	\$ 171.26	\$ 373.68	\$ 45.00
CHEZ NEIGE TRUST	010-225-11-000	WINDEMERE #2 BLK 8 LT 22	2022	\$ 1,678.94	\$ 76.95	\$ 167.90	\$ 45.00
CHILDS CAROL S	003-202-40-000	ZARVIS #1 LT 4	2022	\$ 2,383.73	\$ 83.57	\$ 131.18	\$ 45.00
CHILLIGAN L J & CHILLIGAN R J & CHILLIGAN R L & CHILLIGAN R A & STEPHAN V 20% EACH	051-081-32-000	T15N R1W SEC 5 SM LT 82	2021 2022	\$ 481.78 \$ 3,164.96	\$ 8.83 \$ 145.06	\$ - \$ 316.50	\$ - \$ 45.00
CHILTON TESSIE M	006-126-38-000	COUNTRY ESTATES BLK 1 LT 1A	2022	\$ 708.62	\$ 32.47	\$ 70.86	\$ 45.00
CHIPPERFIELD WAREHOUSE LLC	004-073-02-000	ALASKA INDUSTRIAL BLK 6 LT 30A	2022	\$ 12,609.34	\$ 514.20	\$ 1,132.15	\$ 45.00
CHOI CAROLA	009-273-35-086	FYFE BLK 3 LT 1 WOODED ACRES - UNIT 86	2022	\$ 4,114.02	\$ 188.55	\$ 411.40	\$ 45.00
CHOI KAP YONG	012-364-32-000	BAKER #1 LT 36B	2022	\$ 608.92	\$ 27.91	\$ 60.90	\$ 45.00
CHRISTENSEN ANNIE M & KOSBRUK GERDA 50% EACH	011-022-12-000	KAREEN LT 9	2022	\$ 4,846.67	\$ 191.23	\$ 295.37	\$ 45.00
CHRISTIAN WAYNE J	017-391-45-000	MOUNTAIN PARK ESTATES BLK 9 LT 11	2022	\$ 26.85	\$ 0.74	\$ -	\$ 45.00
CHUGIAK INVESTMENTS LLC	051-161-26-000	AMYS TR A	2022	\$ 409.73	\$ 16.90	\$ 40.97	\$ 45.00

Owner	Parcel ID	Legal Description	Year	Principal	Interest	Penalty	Cost
CHUNG IN K	012-503-26-000	LAUREL ACRES BLK 2 LT 44	2019	\$ 142.33	\$ 31.93	\$ 14.24	\$ 45.00
			2020	\$ 148.77	\$ 22.25	\$ 14.88	\$ 140.00
			2021	\$ 156.77	\$ 14.46	\$ 15.68	\$ 140.00
			2022	\$ 146.50	\$ 6.71	\$ 14.66	\$ 45.00
CLARK ANGELA A & ROBERT J	003-114-30-006	ANNLYS (OF THIRD ADDITION TO THE TOWNSITE OF ANCHORAGE) BLK 19A LT 12 GREENTREE #2 - UNIT 2-12	2022	\$ 2,566.42	\$ 117.62	\$ 256.64	\$ 45.00
CLARK JOSEPH L JR	050-112-02-038	EAGLE GLENN SOUTH TR B5 BAINBRIDGE ESTATE - UNIT 38	2020	\$ 2,086.94	\$ 114.77	\$ -	\$ -
			2021	\$ 4,105.93	\$ 378.65	\$ 410.60	\$ 140.00
			2022	\$ 4,085.72	\$ 187.25	\$ 408.58	\$ 45.00
CLAY HEIDI M	008-081-37-072	SIMONIAN TR C-1B SUNCHASE - UNIT 72	2022	\$ 3,237.32	\$ 148.36	\$ 323.74	\$ 45.00
CLEMENTE PROCESO C JR	014-235-17-000	ELLIOTT PARK LT 17	2022	\$ 3,892.92	\$ 150.17	\$ 343.87	\$ 75.00
CLEVINGER JARED ALAN	010-105-14-000	SAND WILLHOLTH BLK 2 LT 12	2021	\$ 968.45	\$ 48.82	\$ -	\$ -
			2022	\$ 3,492.62	\$ 160.07	\$ 349.26	\$ 45.00
CLUFF QUINTON	010-031-61-023	MCRAE LT 3 TOWN WEST - UNIT 05D	2022	\$ 2,138.68	\$ 98.02	\$ 213.86	\$ 45.00
COAST-LINE ENTERPRISES INC	014-262-37-000	JOHN WELLS 1952 ADDITION BLK 5 LT 21A	2022	\$ 5,114.30	\$ 234.38	\$ 511.44	\$ 45.00
COAST-LINE ENTERPRISES INC	014-262-38-000	JOHN WELLS 1952 ADDITION BLK 5 LT 23A	2022	\$ 11,853.68	\$ 543.25	\$ 1,185.36	\$ 45.00
COAST-LINE ENTERPRISES INC	014-262-41-000	JOHN WELLS 1952 ADDITION BLK 2 LT 8A	2022	\$ 11,594.36	\$ 531.37	\$ 1,159.44	\$ 45.00
COHEN JANISE	011-094-40-000	TALL SPRUCE ESTATES #1 BLK 4 LT 6	2020	\$ 263.35	\$ 6.03	\$ -	\$ -
			2021	\$ 4,896.03	\$ 451.52	\$ 489.60	\$ 140.00
			2022	\$ 5,046.94	\$ 231.31	\$ 504.70	\$ 45.00
COLEMAN DEBORA M	010-114-09-000	ESTELLE LT 6	2022	\$ 2,268.35	\$ 93.56	\$ 226.84	\$ 45.00
COLRUD DAVID S & LAURA H	050-105-19-000	TOWN PARK BLK 1 LT 21A	2022	\$ 4,482.94	\$ 205.45	\$ 448.30	\$ 45.00
COLT HOLDINGS COMPANY LLC	016-041-14-000	WILSON LT 1	2022	\$ 93.99	\$ 2.15	\$ -	\$ 45.00
NICK COLTMAN % TIGER INVESTMENTS LLC	002-095-14-000	ORIGINAL TOWNSITE OF ANCHORAGE BLK 115 LT 11	2022	\$ 8,307.18	\$ 380.71	\$ 830.72	\$ 45.00
COMPERE SALLY J	042-081-18-000	T12N R2W SEC 31 SM NE4NE4 PTN	2022	\$ 2,747.71	\$ 125.28	\$ 274.77	\$ 45.00
CONLIN JOHN O	002-154-29-000	SOUTH ADDITION TO THE TOWNSITE OF ANCHORAGE BLK 41D LT4B LESS S62.5X4	2020	\$ 9,686.54	\$ 221.97	\$ -	\$ -
			2021	\$ 18,448.87	\$ 1,701.36	\$ 1,844.88	\$ 140.00
			2022	\$ 19,145.40	\$ 877.42	\$ 1,914.54	\$ 45.00
COOLEY MICHAEL	051-061-33-000	EKLUTNA HEIGHTS #1 BLK 4 LT 2	2019	\$ 1,167.41	\$ 261.86	\$ 116.74	\$ 45.00
			2020	\$ 1,519.74	\$ 227.28	\$ 151.98	\$ 140.00
			2021	\$ 1,593.15	\$ 146.93	\$ 159.32	\$ 140.00
			2022	\$ 1,503.96	\$ 68.93	\$ 150.40	\$ 45.00
CORDOVA DEVELOPMENT CO INC	002-107-08-000	ORIGINAL TOWNSITE OF ANCHORAGE BLK 17 LT 7A	2022	\$ 3,156.62	\$ 130.20	\$ 315.66	\$ 45.00
CORDOVA DEVELOPMENT COMPANY INC	002-107-07-000	ORIGINAL TOWNSITE OF ANCHORAGE BLK 17 LT 8A	2021	\$ 10,285.87	\$ 282.84	\$ -	\$ -
			2022	\$ 9,976.02	\$ 457.20	\$ 997.60	\$ 45.00
COSTANTI RYAN	018-075-19-000	FLYING CROWN #2 BLK 5 LT 1	2022	\$ 4,147.26	\$ 142.29	\$ 310.11	\$ 45.00
COURTNEY PHILLIP D SR & LYNETTE REVOCABLE LIVING TRUST COURTNEY P D SR & L/TRUSTEES	051-511-32-000	SUE TAWN ESTATE #2 BLK 3 LT 6	2022	\$ 447.82	\$ 18.47	\$ 44.78	\$ 45.00
COX FAMILY REVOCABLE LIVING TRUST	016-251-16-035	INDEPENDENCE PARK BLK 11 LT 4 KANDLEWOOD PARK PHASE 2 - UNIT B-107	2021	\$ 1,760.55	\$ 162.36	\$ 176.06	\$ 140.00
			2022	\$ 1,744.62	\$ 79.96	\$ 174.46	\$ 45.00

Owner	Parcel ID	Legal Description	Year	Principal	Interest	Penalty	Cost
CPB LLC	003-083-34-000	FOURTH ADDITION TO THE TOWNSITE OF ANCHORAGE	2021	\$ 35,971.52	\$ 3,317.30	\$ 3,597.16	\$ 140.00
			2022	\$ 33,964.60	\$ 1,556.60	\$ 3,396.46	\$ 45.00
CRANDALL LOUIE & KIMBERLY	078-141-07-000	SOUTHFORK NORTH BLK 3 LT 3	2022	\$ 1,081.68	\$ 49.58	\$ 108.16	\$ 45.00
CREATIVE REAL ESTATE LLC	002-132-57-000	THIRD ADDITION TO THE TOWNSITE OF ANCHORAGE BLK 18B LT 12	2021	\$ 32.72	\$ 2.22	\$ -	\$ -
			2022	\$ 6,776.42	\$ 310.56	\$ 677.64	\$ 75.00
CREQUE-PINALES JOHNNY	003-115-41-000	THIRD ADDITION TO THE TOWNSITE OF ANCHORAGE BLK 3D LT 5	2021	\$ 3,135.71	\$ 213.09	\$ -	\$ 140.00
			2022	\$ 3,440.42	\$ 157.67	\$ 344.04	\$ 45.00
CROGHAN SHAWN K	007-022-08-002	TUDOR BLK 2 LT 2 SOUTH COLLEGE GATE EAST - UNIT 126	2022	\$ 168.49	\$ 6.95	\$ 16.85	\$ 45.00
CROSS TERRELL SCOTT	017-462-16-000	DRAKE BLK 4 LT 4	2021	\$ 4,008.05	\$ 36.74	\$ -	\$ -
			2022	\$ 3,879.94	\$ 177.81	\$ 388.00	\$ 45.00
CROWE DONALD E & BARBARA ANN	006-204-21-000	FOOTHILLS EAST BLK 2 LT 5	2019	\$ 3,272.00	\$ 209.94	\$ -	\$ -
			2020	\$ 3,420.00	\$ 219.43	\$ -	\$ -
			2021	\$ 5,773.62	\$ 398.29	\$ 205.35	\$ 95.00
			2022	\$ 5,894.00	\$ 270.12	\$ 589.40	\$ 45.00
CUMMINGS SHANE W	076-016-51-000	ALYESKA RESORT LT 9	2022	\$ 4,317.46	\$ 197.87	\$ 431.74	\$ 45.00
CZERSKI NORMAN B & ELIZABETH S	050-123-11-000	WALTER G PIPPEL ADDITION BLK 6 LT 11	2022	\$ 77.61	\$ 3.20	\$ 7.76	\$ 45.00
DAC S1 LLC	005-017-54-000	NELS KLEVIN BLK 7 LT 4C-1	2022	\$ 5,260.82	\$ 241.11	\$ 526.08	\$ 45.00
DAC S1 LLC	005-017-55-000	NELS KLEVIN BLK 7 LT 4C-2	2022	\$ 5,489.84	\$ 251.60	\$ 548.98	\$ 45.00
DAHL KATHLEEN T	020-042-75-000	PTARMIGAN ROOST BLK 2 LT 7	2022	\$ 11,116.82	\$ 506.83	\$ 1,111.68	\$ 45.00
DAHL WILBEN H	003-145-22-000	THIRD ADDITION TO THE TOWNSITE OF ANCHORAGE BLK 26B LT 10	2021	\$ 2,324.08	\$ 21.30	\$ -	\$ -
			2022	\$ 5,102.52	\$ 233.84	\$ 510.26	\$ 45.00
DALILAK VIRGINIA M	012-301-51-000	QUEENSGATE BLK 2 LT 5	2020	\$ 138.18	\$ 20.68	\$ 13.82	\$ 140.00
			2021	\$ 173.01	\$ 15.95	\$ 17.30	\$ 140.00
			2022	\$ 414.92	\$ 19.02	\$ 41.50	\$ 45.00
DANIEL DWAYNE	006-053-30-000	NEVILLA PARK LT 8	2022	\$ 2,373.60	\$ 97.90	\$ 237.36	\$ 45.00
DARBY TERRY L & REBECCA A	057-111-04-000	BREWINGTON TR B	2022	\$ 2,397.45	\$ 83.16	\$ 171.10	\$ 45.00
DAVENPORT GRACE A	016-261-83-004	HILLCREST PARK #3 BLK 1 LT 4A HILLCREST SOUTH PHASE 2 - UNIT B-04	2022	\$ 329.46	\$ 10.57	\$ -	\$ 45.00
DAVIDSON VIVIAN F	051-312-34-000	T15N R2W SEC 25 SM LT 129B	2022	\$ 521.99	\$ 16.75	\$ -	\$ 45.00
DAWN WATER COMPANY	051-114-40-000	EARL RAY BLK 2 LT 1A	2016	\$ 128.34	\$ 52.71	\$ 12.84	\$ 530.00
			2017	\$ 144.40	\$ 51.23	\$ 14.44	\$ -
			2018	\$ 76.33	\$ 22.40	\$ 7.64	\$ 140.00
			2019	\$ 79.59	\$ 17.85	\$ 7.96	\$ -
			2020	\$ 84.26	\$ 12.60	\$ 8.42	\$ 140.00
			2021	\$ 81.90	\$ 7.55	\$ 8.20	\$ 140.00
			2022	\$ 78.52	\$ 3.60	\$ 7.86	\$ 45.00
DAWSON ROBERT J	001-083-56-001	VIEW RIDGE(SOUTH ADDITION OF ANCHORAGE) BLK 25E LT 3 INLET PLACE - UNIT 03	2021	\$ 2,635.25	\$ 236.62	\$ 263.53	\$ 140.00
			2022	\$ 4,033.20	\$ 184.84	\$ 403.32	\$ 45.00
DE LA RONDE MARILYN JEAN LIVING TRUST / DE LA RONDE MARILYN J / TTEE	001-226-19-000	SIMONSON HOMESTEAD LT 17C LT 4	2022	\$ 1,497.32	\$ 34.31	\$ -	\$ 45.00
DEATON STEVE REVOCABLE TRUST	011-312-66-000	WESTPARK ADDN 5 BLK 10 LT 26	2022	\$ 66.43	\$ 1.22	\$ -	\$ 45.00
DEGROSS AVIDAN	009-273-50-000	FYFE BLK F LT 26	2019	\$ 1,539.47	\$ 345.32	\$ 153.94	\$ 45.00
			2020	\$ 2,098.17	\$ 313.79	\$ 209.82	\$ 140.00
			2021	\$ 2,236.28	\$ 206.23	\$ 223.62	\$ 140.00
			2022	\$ 2,199.30	\$ 100.80	\$ 219.94	\$ 45.00

Owner	Parcel ID	Legal Description	Year	Principal	Interest	Penalty	Cost
DEGUCHI RYOICHI & YASUKO	016-234-28-000	INDEPENDENCE PARK BLK 7 LT 4B	2022	\$ 191.19	\$ 7.89	\$ 19.12	\$ 45.00
DELGADO JUAN & CELIA	050-041-26-000	DEBORA #2 BLK E LT 9	2022	\$ 2,387.93	\$ 109.33	\$ 238.80	\$ 45.00
DEMCHUCK NANCY K	008-042-88-008	HOMESTAKE LT 2	2021	\$ 579.17	\$ 31.85	\$ 57.92	\$ -
		PIPER HILL PHASE 1 - UNIT 16	2022	\$ 2,906.58	\$ 133.20	\$ 290.66	\$ 45.00
DENALI LLC 90% & GRAHAM DOUGLAS A 10%	014-134-64-000	CHUGACH MEADOWS BLK 4 LT 3A	2021	\$ 8,768.53	\$ 808.64	\$ 876.86	\$ 140.00
			2022	\$ 8,207.82	\$ 376.17	\$ 820.78	\$ 45.00
DENNEY DONALD & DAVIDSON NICOLE 50% EACH	011-121-56-000	HIDDEN HILLS BLK 1 LT 31	2022	\$ 44.06	\$ 1.82	\$ 4.41	\$ 45.00
DEPALMER GEORGE P & DANNY LOU	005-111-24-000	COLLEGE GATE BLK 3 LT 1A	2022	\$ 3,669.44	\$ 151.35	\$ 366.94	\$ 45.00
DEUTSCH JOHN & CANDICE	006-022-08-000	ELMRICH VILLAS #3 BLK 3 LT 4	2022	\$ 4,499.66	\$ 206.22	\$ 449.96	\$ 45.00
DEVEAUX LEROY E & CAROL K	001-223-11-000	TURNAGAIN HOMES BLK Q LT 29	2022	\$ 3,524.62	\$ 161.53	\$ 352.46	\$ 45.00
DEVLIN DONALD RAYMOND	015-142-39-000	P & S LT 3	2022	\$ 6,239.24	\$ 285.94	\$ 623.92	\$ 45.00
DEVON CORINNE Y	011-101-31-000	BRENTWOOD BLK 3 LT 6	2022	\$ 6,193.21	\$ 283.81	\$ 619.32	\$ 45.00
DIAZ SALVADOR	014-104-28-000	O'BRIEN BLK 3 LT 11	2021	\$ 7,647.68	\$ 705.27	\$ 414.29	\$ -
			2022	\$ 7,113.22	\$ 326.00	\$ 711.32	\$ 45.00
DILLEY ROBIN & KRISTEN	003-216-07-000	COLLEGE VILLAGE # 6 BLK 16 LT 4	2022	\$ 4,336.00	\$ 172.71	\$ 299.75	\$ 45.00
DIME DEVELOPERS LLC	017-092-48-000	EQUESTRIAN HEIGHTS BLK 1 LT 1	2022	\$ 717.86	\$ 32.89	\$ 71.78	\$ 45.00
DIME DEVELOPERS LLC	017-092-49-000	EQUESTRIAN HEIGHTS BLK 1 LT 2	2022	\$ 710.70	\$ 32.57	\$ 71.08	\$ 45.00
DIME DEVELOPERS LLC	017-092-50-000	EQUESTRIAN HEIGHTS BLK 1 LT 3	2022	\$ 712.14	\$ 32.64	\$ 71.22	\$ 45.00
DIME DEVELOPERS LLC	017-092-51-000	EQUESTRIAN HEIGHTS BLK 1 LT 4	2022	\$ 713.58	\$ 32.71	\$ 71.36	\$ 45.00
DIME DEVELOPERS LLC	017-092-52-000	EQUESTRIAN HEIGHTS BLK 1 LT 5	2022	\$ 713.58	\$ 32.71	\$ 71.36	\$ 45.00
DIME DEVELOPERS LLC	017-092-53-000	EQUESTRIAN HEIGHTS BLK 1 LT 6	2022	\$ 712.14	\$ 32.64	\$ 71.22	\$ 45.00
DIME DEVELOPERS LLC	017-092-54-000	EQUESTRIAN HEIGHTS BLK 1 LT 7	2022	\$ 712.14	\$ 32.64	\$ 71.22	\$ 45.00
DIME DEVELOPERS LLC	017-092-55-000	EQUESTRIAN HEIGHTS BLK 1 LT 8	2022	\$ 730.74	\$ 33.49	\$ 73.08	\$ 45.00
DIME DEVELOPERS LLC	017-092-56-000	EQUESTRIAN HEIGHTS BLK 1 LT 9	2022	\$ 1,053.90	\$ 48.31	\$ 105.40	\$ 45.00
DIME DEVELOPERS LLC	017-092-59-000	EQUESTRIAN HEIGHTS BLK 2 TR E	2022	\$ 421.86	\$ 19.33	\$ 42.18	\$ 45.00
DIME DEVELOPERS LLC	017-092-60-000	EQUESTRIAN HEIGHTS BLK 2 LT 6	2022	\$ 474.76	\$ 21.76	\$ 47.48	\$ 45.00
DIME DEVELOPERS LLC	017-092-61-000	EQUESTRIAN HEIGHTS BLK 2 LT 7	2022	\$ 420.42	\$ 19.27	\$ 42.04	\$ 45.00
DIME DEVELOPERS LLC	017-092-62-000	EQUESTRIAN HEIGHTS BLK 2 LT 8	2022	\$ 237.38	\$ 10.88	\$ 23.74	\$ 45.00
DIME DEVELOPERS LLC	017-092-63-000	EQUESTRIAN HEIGHTS BLK 2 LT 9	2022	\$ 509.08	\$ 23.33	\$ 50.90	\$ 45.00
DIME DEVELOPERS LLC	017-092-64-000	EQUESTRIAN HEIGHTS BLK 2 LT 10	2022	\$ 719.30	\$ 32.96	\$ 71.94	\$ 45.00
DIME DEVELOPERS LLC	017-092-66-000	EQUESTRIAN HEIGHTS BLK 2 LT 12	2022	\$ 715.00	\$ 32.77	\$ 71.50	\$ 45.00

Owner	Parcel ID	Legal Description	Year	Principal	Interest	Penalty	Cost
DIME DEVELOPERS LLC	017-092-67-000	EQUESTRIAN HEIGHTS BLK 2 LT 13	2022	\$ 723.58	\$ 33.16	\$ 72.36	\$ 45.00
DIME DEVELOPERS LLC	017-092-68-000	EQUESTRIAN HEIGHTS BLK 2 LT 14	2022	\$ 719.30	\$ 32.96	\$ 71.94	\$ 45.00
DIME DEVELOPERS LLC	017-092-69-000	EQUESTRIAN HEIGHTS BLK 2 LT 18	2022	\$ 1,196.90	\$ 54.85	\$ 119.70	\$ 45.00
DIME DEVELOPERS LLC	017-092-70-000	EQUESTRIAN HEIGHTS BLK 2 LT 17	2022	\$ 1,195.48	\$ 54.78	\$ 119.54	\$ 45.00
DIME DEVELOPERS LLC	017-092-71-000	EQUESTRIAN HEIGHTS BLK 2 LT 16	2022	\$ 1,195.48	\$ 54.78	\$ 119.54	\$ 45.00
DIME DEVELOPERS LLC	017-092-72-000	EQUESTRIAN HEIGHTS BLK 2 LT 15	2022	\$ 1,191.20	\$ 54.60	\$ 119.12	\$ 45.00
DIME DEVELOPERS LLC	017-092-73-000	EQUESTRIAN HEIGHTS BLK 3 LT 13	2022	\$ 727.88	\$ 33.36	\$ 72.78	\$ 45.00
DIME DEVELOPERS LLC	017-092-74-000	EQUESTRIAN HEIGHTS BLK 3 LT 12	2022	\$ 740.74	\$ 33.95	\$ 74.08	\$ 45.00
DIME DEVELOPERS LLC	017-092-75-000	EQUESTRIAN HEIGHTS BLK 3 LT 11	2022	\$ 732.16	\$ 33.56	\$ 73.22	\$ 45.00
DIME DEVELOPERS LLC	017-092-76-000	EQUESTRIAN HEIGHTS BLK 3 LT 10	2022	\$ 772.20	\$ 35.39	\$ 77.22	\$ 45.00
DIME DEVELOPERS LLC	017-092-77-000	EQUESTRIAN HEIGHTS BLK 3 LT 9	2022	\$ 725.00	\$ 33.22	\$ 72.50	\$ 45.00
DIME DEVELOPERS LLC	017-092-78-000	EQUESTRIAN HEIGHTS BLK 3 TR D	2022	\$ 1,658.80	\$ 76.02	\$ 165.88	\$ 45.00
DIME DEVELOPERS LLC	017-092-79-000	EQUESTRIAN HEIGHTS BLK 3 TR C	2022	\$ 506.22	\$ 23.20	\$ 50.62	\$ 45.00
DIME DEVELOPERS LLC	017-092-80-000	EQUESTRIAN HEIGHTS TR F WELL SITE RESERVE	2022	\$ 427.58	\$ 19.60	\$ 42.76	\$ 45.00
DISLA NANCY & NUNEZ JUAN G ROSARIO	005-014-26-000	NELS KLEVEN BLK 4 LT 1 M3 W2	2022	\$ 2,078.43	\$ 85.73	\$ 207.84	\$ 45.00
DOBBINS MARK A & BELTZ-DOBBINS ANGEL R 50% EACH	012-312-45-000	NEWLAND BLK B LT 14	2022	\$ 4,128.90	\$ 170.30	\$ 412.89	\$ 45.00
DODSON ERVIN TROY	051-492-16-000	WYNTER PARK #1 BLK 2 LT 15	2019	\$ 74.31	\$ 12.72	\$ -	\$ -
			2020	\$ 1,633.11	\$ 244.23	\$ 163.32	\$ 140.00
			2021	\$ 1,710.39	\$ 157.72	\$ 171.04	\$ 140.00
			2022	\$ 1,608.16	\$ 73.71	\$ 160.82	\$ 45.00
DOERSCH FLOYD	051-492-14-000	WYNTER PARK #1 BLK 2 LT 13	2021	\$ 2,078.16	\$ 191.65	\$ 207.82	\$ 140.00
			2022	\$ 1,978.10	\$ 90.66	\$ 197.82	\$ 45.00
DOLCHOK MAXIM & ELIZABETH H	018-112-11-000	STATE MANOR LT 86	2020	\$ 729.16	\$ 109.04	\$ 72.92	\$ 140.00
			2021	\$ 823.17	\$ 75.92	\$ 82.32	\$ 140.00
			2022	\$ 975.04	\$ 44.69	\$ 97.50	\$ 45.00
DOMAS BRADLEY DAVID	014-291-71-000	MOOREHAND #3 LT 7	2020	\$ 2,272.59	\$ 339.88	\$ 94.45	\$ -
			2021	\$ 2,387.65	\$ 220.19	\$ 238.76	\$ 140.00
			2022	\$ 2,236.36	\$ 102.49	\$ 223.64	\$ 45.00
DONAHUE CLAIRE A	001-052-34-010	ORIGINAL TOWNSITE OF ANCHORAGE BLK 64 LT 1A KNIK ARMS - UNIT 202	2022	\$ 105.22	\$ 2.41	\$ -	\$ 45.00
DONAHUE THERESA	006-203-22-000	THE FOOTHILLS #1 BLK 6 LT 1	2022	\$ 1,767.58	\$ 72.91	\$ 176.76	\$ 45.00
DONELSON JOY H (51%) & DONELSON CECELIA DIANE (49%)	001-072-21-000	L STREET SLIDE REPLAT PHASE 2 BLK 13B LT 1A	2022	\$ 14,982.54	\$ 686.65	\$ 1,498.26	\$ 45.00
DONOVAN TERRIE A	010-127-04-000	LINCOLN PARK BLK 3 LT 16	2022	\$ 49.15	\$ 2.03	\$ 4.92	\$ 45.00
DORING NATHANAEL J & LISA M	051-312-15-000	T15N R2W SEC 25 SM LT 121	2022	\$ 519.44	\$ 23.80	\$ 51.94	\$ 45.00
DOTY IRA & CHRISTINE TRUST DOTY I & C/TRUSTEES	018-271-14-000	TIMBERLUX #1 BLK F LT 10	2022	\$ 8,385.06	\$ 384.29	\$ 838.50	\$ 45.00

Owner	Parcel ID	Legal Description	Year	Principal	Interest	Penalty	Cost
DOUBLE TREE LLC	005-022-36-000	FAIRVIEW BLK 2 LT 17	2021 2022	\$ 2,552.31 \$ 2,957.10	\$ 162.05 \$ 135.53	\$ - \$ 295.72	\$ 140.00 \$ 45.00
DOUGHERTY LOWELL K & RAVIWAN	010-015-64-000	ALGOT STROM LT 19	2021 2022	\$ 6,747.31 \$ 6,456.46	\$ 621.95 \$ 295.89	\$ 674.73 \$ 645.64	\$ 140.00 \$ 45.00
DOWNTOWN SOUP KITCHEN THE DBA DOWNTOWN HOPE CENTER	002-084-42-001	ORIGINAL TOWNSITE OF ANCHORAGE BLK 119 LT 2A DOWNTOWN CENTER - UNIT 01	2022	\$ 1,774.94	\$ 81.35	\$ 177.50	\$ 45.00
DOWNTOWN SOUP KITCHEN THE DBA DOWNTOWN HOPE CENTER	002-084-42-002	ORIGINAL TOWNSITE OF ANCHORAGE BLK 119 LT 2A DOWNTOWN CENTER - UNIT 02	2022	\$ 1,716.00	\$ 78.64	\$ 171.60	\$ 45.00
DOWNTOWN SOUP KITCHEN THE DBA DOWNTOWN HOPE CENTER	002-084-42-003	ORIGINAL TOWNSITE OF ANCHORAGE BLK 119 LT 2A DOWNTOWN CENTER - UNIT 03	2022	\$ 1,716.00	\$ 78.64	\$ 171.60	\$ 45.00
DOWNTOWN SOUP KITCHEN THE DBA DOWNTOWN HOPE CENTER	002-084-42-004	ORIGINAL TOWNSITE OF ANCHORAGE BLK 119 LT 2A DOWNTOWN CENTER - UNIT 04	2022	\$ 1,726.12	\$ 79.11	\$ 172.62	\$ 45.00
DOWNTOWN SOUP KITCHEN THE DBA DOWNTOWN HOPE CENTER	002-084-42-005	ORIGINAL TOWNSITE OF ANCHORAGE BLK 119 LT 2A DOWNTOWN CENTER - UNIT 05	2022	\$ 1,716.00	\$ 78.64	\$ 171.60	\$ 45.00
DOWNTOWN SOUP KITCHEN THE DBA DOWNTOWN HOPE CENTER	002-084-42-006	ORIGINAL TOWNSITE OF ANCHORAGE BLK 119 LT 2A DOWNTOWN CENTER - UNIT 06	2022	\$ 1,771.58	\$ 81.20	\$ 177.16	\$ 45.00
DOWNTOWN SOUP KITCHEN THE DBA DOWNTOWN HOPE CENTER	002-084-42-007	ORIGINAL TOWNSITE OF ANCHORAGE BLK 119 LT 2A DOWNTOWN CENTER - UNIT 07	2022	\$ 1,801.88	\$ 82.58	\$ 180.18	\$ 45.00
DOWNTOWN SOUP KITCHEN THE DBA DOWNTOWN HOPE CENTER	002-084-42-008	ORIGINAL TOWNSITE OF ANCHORAGE BLK 119 LT 2A DOWNTOWN CENTER - UNIT 08	2022	\$ 1,749.68	\$ 80.18	\$ 174.96	\$ 45.00
DOWNTOWN SOUP KITCHEN THE DBA DOWNTOWN HOPE CENTER	002-084-42-009	ORIGINAL TOWNSITE OF ANCHORAGE BLK 119 LT 2A DOWNTOWN CENTER - UNIT 09	2022	\$ 1,749.68	\$ 80.18	\$ 174.96	\$ 45.00
DOWNTOWN SOUP KITCHEN THE DBA DOWNTOWN HOPE CENTER	002-084-42-010	ORIGINAL TOWNSITE OF ANCHORAGE BLK 119 LT 2A DOWNTOWN CENTER - UNIT 10	2022	\$ 3,197.92	\$ 146.56	\$ 319.80	\$ 45.00
DOWNTOWN SOUP KITCHEN THE DBA DOWNTOWN HOPE CENTER	002-084-42-011	ORIGINAL TOWNSITE OF ANCHORAGE BLK 119 LT 2A DOWNTOWN CENTER - UNIT 11	2022	\$ 1,796.82	\$ 82.35	\$ 179.68	\$ 45.00
DOWNTOWN SOUP KITCHEN THE DBA DOWNTOWN HOPE CENTER	002-084-42-012	ORIGINAL TOWNSITE OF ANCHORAGE BLK 119 LT 2A DOWNTOWN CENTER - UNIT 12	2022	\$ 1,796.82	\$ 82.35	\$ 179.68	\$ 45.00
DOWNTOWN SOUP KITCHEN THE DBA DOWNTOWN HOPE CENTER	002-084-42-013	ORIGINAL TOWNSITE OF ANCHORAGE BLK 119 LT 2A DOWNTOWN CENTER - UNIT 13	2022	\$ 1,827.16	\$ 83.74	\$ 182.72	\$ 45.00
DOWNTOWN SOUP KITCHEN THE DBA DOWNTOWN HOPE CENTER	002-084-42-014	ORIGINAL TOWNSITE OF ANCHORAGE BLK 119 LT 2A DOWNTOWN CENTER - UNIT 14	2022	\$ 1,764.84	\$ 80.89	\$ 176.48	\$ 45.00
DOWNTOWN SOUP KITCHEN THE DBA DOWNTOWN HOPE CENTER	002-084-42-015	ORIGINAL TOWNSITE OF ANCHORAGE BLK 119 LT 2A DOWNTOWN CENTER - UNIT 15	2022	\$ 1,761.46	\$ 80.73	\$ 176.14	\$ 45.00
DOWNTOWN SOUP KITCHEN THE DBA DOWNTOWN HOPE CENTER	002-084-42-016	ORIGINAL TOWNSITE OF ANCHORAGE BLK 119 LT 2A DOWNTOWN CENTER - UNIT 16	2022	\$ 1,926.50	\$ 88.29	\$ 192.66	\$ 45.00

Owner	Parcel ID	Legal Description	Year	Principal	Interest	Penalty	Cost
DOWNTOWN SOUP KITCHEN THE DBA DOWNTOWN HOPE CENTER	002-084-42-017	ORIGINAL TOWNSITE OF ANCHORAGE BLK 119 LT 2A DOWNTOWN CENTER - UNIT 17	2022	\$ 1,894.52	\$ 86.82	\$ 189.46	\$ 45.00
DOWNTOWN SOUP KITCHEN THE DBA DOWNTOWN HOPE CENTER	002-084-42-018	ORIGINAL TOWNSITE OF ANCHORAGE BLK 119 LT 2A DOWNTOWN CENTER - UNIT 18	2022	\$ 1,800.20	\$ 82.51	\$ 180.02	\$ 45.00
DRAGON LADY PROPERTIES LLC	011-312-71-000	WESTPARK ADDN 5 BLK 10 LT 31	2022	\$ 347.04	\$ 14.31	\$ 34.70	\$ 45.00
DRAGON LADY PROPERTIES LLC	012-371-53-024	WILLIAM LLOYD LT 16C 9307 JEWEL LAKE RD DIMOND PLACE PHASE 1 - UNIT 2	2022	\$ 156.13	\$ 6.44	\$ 15.61	\$ 45.00
DRAKE IVONNE E	041-033-10-000	HILLSIDE NORTH #7 BLK 4 LT 3	2020 2021 2022	\$ 3,162.01 \$ 3,344.00 \$ 12,890.96	\$ 202.88 \$ 183.91 \$ 590.80	\$ 316.20 \$ - \$ 1,289.10	\$ - \$ - \$ 45.00
DREESZEN JAMES G	010-106-24-000	ROBERTS BLK 2 LT 12	2022	\$ 1,503.29	\$ 49.61	\$ 82.69	\$ 45.00
DREKA LON D & VERLINDA	020-161-02-000	T11N R3W SEC 12 SM SE4NW4 & N2SW4	2022	\$ 4,868.10	\$ 223.11	\$ 486.82	\$ 45.00
DREYER THOMAS H FAMILY TRUST DREYER THOMAS H / TRUSTEE	002-124-39-000	ORIGINAL TOWNSITE OF ANCHORAGE BLK 109 LT 3	2022	\$ 6,402.58	\$ 293.43	\$ 640.26	\$ 45.00
DREYER THOMAS H FAMILY TRUST DREYER THOMAS H / TRUSTEE	010-022-61-000	CAPTAIN COOK ESTATES TR A	2022	\$ 77.22	\$ 3.19	\$ 7.72	\$ 45.00
DUDLEY JOSEPH	011-161-40-000	VANDENBERG LT 4	2022	\$ 575.93	\$ 23.76	\$ 57.59	\$ 45.00
DUKE HAFFORD L	010-181-58-026	NORTHSHORE TR A NORTHSHORE PHASE 2 - UNIT D-26	2022	\$ 2,150.10	\$ 98.54	\$ 215.02	\$ 45.00
DUNCAN MARK P	014-074-17-000	CAMPBELL HEIGHTS #1 BLK 7 LT 20	2022	\$ 860.86	\$ 35.89	\$ 77.94	\$ 45.00
DUNHAM PEYTON & KATHY	050-181-08-000	DALE BRIGGS BLK 1 LT 31	2021 2022	\$ 372.23 \$ 1,000.40	\$ 13.65 \$ 45.84	\$ - \$ 100.04	\$ - \$ 45.00
DUNLAP DONALD W	006-321-23-002	PALMER LT 2 BAVARIAN VILLAGE - UNIT B2	2019	\$ 1,307.49	\$ 293.29	\$ 22.25	\$ 45.00
DURANGO LOU ARAPOC & DURANGO MARS A 50% EACH	013-131-21-006	BRIARCLIFF BLK 1 LT 1 BRIARCLIFF PHASE 1 - UNIT A6	2022	\$ 2,810.24	\$ 128.80	\$ 281.02	\$ 45.00
DURMAN MAURICE R	007-175-01-000	BRITTANY PLACE OF FOXHALL SOUTH BLK 2 LT 1	2022	\$ 1,572.86	\$ 72.09	\$ 157.28	\$ 45.00
EAGLE CREST MANOR LLC MARTINUS R LIST	050-123-61-000	WALTER G PIPPEL ADDITION BLK 9 LT 9A	2022	\$ 66.83	\$ 1.23	\$ -	\$ 45.00
EAGLE RIVER BOWL LLC	050-101-42-000	REGIONAL PARK #3 TR S1A	2022	\$ 31,515.74	\$ 1,444.36	\$ 3,151.58	\$ 45.00
EAN HOLDINGS LLC GROUP 4599 % STOLT INVESTMENTS LLC	003-071-65-000	EAST ADDITION TO THE TOWNSITE OF ANCHORAGE BLK 14A LT 3 REM	2022	\$ 168.46	\$ 6.95	\$ 16.85	\$ 45.00
EAN HOLDINGS LLC GROUP 4599 % STOLT INVESTMENTS LLC	003-071-66-000	EAST ADDITION TO THE TOWNSITE OF ANCHORAGE BLK 14A LT 4 REM	2022	\$ 150.49	\$ 6.21	\$ 15.05	\$ 45.00
EAN HOLDINGS LLC GROUP 4599 % STOLT INVESTMENTS LLC	003-071-67-000	EAST ADDITION TO THE TOWNSITE OF ANCHORAGE BLK 14A LT 5 REM	2022	\$ 118.08	\$ 4.87	\$ 11.81	\$ 45.00
EAN HOLDINGS LLC GROUP 4599 % STOLT INVESTMENTS LLC	003-071-68-000	EAST ADDITION TO THE TOWNSITE OF ANCHORAGE BLK 14A LT 6 REM	2022	\$ 2,424.96	\$ 111.13	\$ 242.50	\$ 45.00

Owner	Parcel ID	Legal Description	Year	Principal	Interest	Penalty	Cost
EASTLICK TERI ELAINE & MORELLI SINJIN T 50% EACH	010-054-13-000	WORONZOF WEST BLK 1 LT 2A	2022	\$ 5,112.62	\$ 234.31	\$ 511.26	\$ 45.00
EATON JOHN T	001-254-75-009	CLAYTON BLK 2 LT 18B SUSITNA VIEW - UNIT 9	2021	\$ 530.58	\$ 7.29	\$ -	\$ -
			2022	\$ 3,051.42	\$ 139.82	\$ 305.14	\$ 45.00
EATON JOHN T & BETTY D	010-135-50-000	MORTON BLK 2 LT 11	2021	\$ 3,145.87	\$ 43.25	\$ -	\$ -
			2022	\$ 4,135.90	\$ 189.54	\$ 413.60	\$ 45.00
ECHEVARRIA EDWARD C	011-213-07-000	LAKEHURST BLK 5 LT 12B	2019	\$ 5,609.84	\$ 1,258.34	\$ 560.98	\$ 45.00
			2020	\$ 5,894.37	\$ 881.52	\$ 589.44	\$ 140.00
			2021	\$ 6,083.55	\$ 561.03	\$ 608.36	\$ 140.00
			2022	\$ 6,089.34	\$ 279.07	\$ 608.94	\$ 45.00
EDAIS IBRAHIM S & FADWA H	012-243-32-000	EDWARDS MANOR LT 7A	2022	\$ 328.97	\$ 13.57	\$ 32.90	\$ 45.00
EDES KAREN MARIAN LIVING TRUST EDES KAREN M	007-022-15-005	TUDOR BLK 1 LT 11 EASTVIEW PHASE 1 - UNIT 305	2021	\$ 2,908.44	\$ 159.95	\$ 290.84	\$ 45.00
EDWARDS AUDREY (TOD)	005-046-47-000	MONTA VISTA BLK 2 LT 5	2022	\$ 439.18	\$ 20.13	\$ 43.92	\$ 45.00
EDWARDS JEFFERE SCOTT	014-144-05-000	CAROL LT 5	2022	\$ 2,841.24	\$ 130.22	\$ 284.12	\$ 45.00
EININGER MARY ANN	009-064-49-045	PIEDMONT TERRACE TR D MT VERNON COMMONS - UNIT 19-J	2018	\$ 2,865.08	\$ 183.83	\$ 286.51	\$ -
			2019	\$ 3,031.52	\$ 194.51	\$ 303.15	\$ -
			2020	\$ 2,948.04	\$ 189.15	\$ 294.80	\$ -
			2021	\$ 3,164.32	\$ 174.02	\$ 316.43	\$ -
			2022	\$ 2,950.38	\$ 135.22	\$ 295.04	\$ 45.00
EKSTRAND LARS & DIANE	017-062-21-000	SUN VALLEY HEIGHTS BLK 1 LT 1	2020	\$ 6,269.45	\$ 937.63	\$ 603.67	\$ -
			2021	\$ 6,552.03	\$ 604.24	\$ 655.20	\$ 140.00
			2022	\$ 4,684.70	\$ 214.69	\$ 468.48	\$ 45.00
ELDORADO BUILDING LLC	002-104-47-000	ORIGINAL TOWNSITE OF ANCHORAGE BLK 22 LT 10 & 11	2022	\$ 16,302.80	\$ 747.16	\$ 1,630.28	\$ 45.00
ELLSWORTH STEVEN W & AUDREY S	007-162-64-016	CASTLE HEIGHTS #3 BLK 14 LT 11A EAST QUARTER PHASE 1 - UNIT 116	2022	\$ 1,409.50	\$ 64.60	\$ 140.96	\$ 45.00
ELMOSTAFA DINA	005-162-03-002	RUSSIAN JACK MANOR TR 2 ANCHORAGE MANORHOUSE - UNIT G8	2022	\$ 1,630.12	\$ 74.71	\$ 163.02	\$ 45.00
EMBLEY TOM & GIRDWOOD MINING COMPANY 50% EACH	014-022-50-000	DOWLING #3 LT 1B	2019	\$ 3,024.96	\$ 659.61	\$ 302.50	\$ 45.00
			2020	\$ 6,434.73	\$ 962.34	\$ 643.48	\$ 140.00
			2021	\$ 6,903.46	\$ 636.64	\$ 690.34	\$ 140.00
			2022	\$ 6,572.66	\$ 301.22	\$ 657.26	\$ 45.00
EMBLEY TOM & GIRDWOOD MINING COMPANY 50% EACH	014-022-51-000	DOWLING #3 LT 1C	2020	\$ 26,152.74	\$ 3,911.25	\$ 2,615.28	\$ 140.00
			2021	\$ 27,604.83	\$ 2,545.72	\$ 2,760.48	\$ 140.00
			2022	\$ 25,697.84	\$ 1,177.73	\$ 2,569.78	\$ 45.00
ENGLER EDITH	009-101-32-000	TUDOR PARK BLK 2 LT 9	2022	\$ 786.76	\$ 36.06	\$ 78.68	\$ 45.00
ENRIQUEZ JAMES J	014-255-15-000	THE ISLE LT 1	2021	\$ 1,695.68	\$ 156.39	\$ 169.56	\$ 140.00
			2022	\$ 1,584.64	\$ 72.62	\$ 158.46	\$ 45.00
EQUITY TRUST COMPANY FBO SCANLON THOMAS M IRA 85% & SCANLON VICKI J 15%	014-291-94-000	MOOREHAND #2 LT 1B	2022	\$ 7,805.36	\$ 357.72	\$ 780.54	\$ 45.00
EQUIVEST MTGE INCOME TRST INC & PENSICO TRUST COMPANY FBO RONALD E GREISEN IRA	020-151-17-000	HUNTER HEIGHTS TR 2	2021	\$ 1,554.54	\$ 136.53	\$ 155.45	\$ 140.00
			2022	\$ 2,903.86	\$ 133.09	\$ 290.38	\$ 45.00
ERWIN-SAHR ROBERTA	012-465-21-000	PATRICIA BLK 8 LT 3	2022	\$ 210.52	\$ 9.65	\$ 21.06	\$ 45.00
ESTATE OF SMITH CAROLYN L	012-525-27-000	STRAWBERRY MEADOWS PHASE 1 BLK 3 LT 2	2022	\$ 3,301.48	\$ 136.18	\$ 330.15	\$ 45.00
EVANS TIMOTHY J	003-151-58-006	THIRD ADDITION TO THE TOWNSITE OF ANCHORAGE BLK 39 TR 2B BIRCH HILL PHASE 3 - UNIT C6	2022	\$ 700.00	\$ 22.46	\$ -	\$ 75.00

Owner	Parcel ID	Legal Description	Year	Principal	Interest	Penalty	Cost
EVANSON CLARA M REV TRUST FOR THE BENEFIT OF	012-253-18-000	SHADY BIRCH BLK 3 LT 3	2021	\$ 3,976.12	\$ 91.11	\$ -	\$ -
			2022	\$ 4,479.44	\$ 205.27	\$ 447.94	\$ 45.00
EVANSON TREVOR COLE	009-111-29-000	UNIVERSITY PARK #1 BLK 1 LT 11	2022	\$ 3,904.96	\$ 156.62	\$ 293.61	\$ 45.00
EXCELSIOR SOLUTIONS LLC	002-131-52-000	THIRD ADDITION TO THE TOWNSITE OF ANCHORAGE BLK 18D LT 12 S2	2022	\$ 1,200.10	\$ 49.50	\$ 108.20	\$ 45.00
FABRY SEAN R	010-114-31-000	ESTELLE LT 5B	2022	\$ 1,999.08	\$ 82.46	\$ 199.91	\$ 45.00
FAIRBANKS EAST F LLC	002-091-14-000	EAST ADDITION TO THE TOWNSITE OF ANCHORAGE BLK 18 LT 12 S2	2022	\$ 185.58	\$ 7.65	\$ 18.56	\$ 45.00
FAITH CHRISTIAN COMMUNITY	010-181-05-000	T13N R4W SEC 26 SM PARCEL 34C	2022	\$ 3,804.16	\$ 174.35	\$ 380.42	\$ 45.00
FAR NORTH MANAGEMENT GROUP INC	006-041-54-006	RAVENHILL TR D RAVENHILL PHASE 4 - UNIT L-83	2021	\$ 483.51	\$ 17.73	\$ -	\$ -
			2022	\$ 2,632.10	\$ 120.63	\$ 263.22	\$ 45.00
FAR NORTH REVOCABLE LIVING TRUST	002-131-28-000	THIRD ADDITION TO THE TOWNSITE OF ANCHORAGE BLK 17D LT2 W2	2022	\$ 174.35	\$ 2.40	\$ -	\$ 45.00
FARLEY MICHAEL E & SUZANNE G	012-541-59-000	BAYSHORE WEST #4A BLK 4 LT 30	2022	\$ 8,044.46	\$ 368.67	\$ 804.44	\$ 45.00
FARNHAM MICHAEL & ASHLEY	020-021-32-000	BLUE BEARY ESTATES LT 1	2022	\$ 1,935.46	\$ 88.71	\$ 193.54	\$ 45.00
FEENSTRA BENJAMIN & MARTHA U	015-151-01-000	SOUTH LAKEWOOD HILLS BLK 1 LT 1	2017	\$ 268.80	\$ 17.25	\$ -	\$ -
			2019	\$ 687.52	\$ 44.11	\$ -	\$ -
			2020	\$ 728.01	\$ 46.71	\$ 72.80	\$ -
			2022	\$ 4,697.56	\$ 215.29	\$ 469.76	\$ 45.00
FELICETTY TIMOTHY D	014-261-09-000	JOHN WELLS BLK 3 LT 9A	2022	\$ 1,438.06	\$ 47.14	\$ 90.67	\$ 45.00
FELICETTY TIMOTHY D	014-261-33-000	JOHN WELLS BLK 3 LT 9B	2022	\$ 1,330.59	\$ 42.99	\$ 81.17	\$ 45.00
FELT VERNER W	005-162-03-108	RUSSIAN JACK MANOR TR 2 ANCHORAGE MANORHOUSE - UNIT B14	2022	\$ 65.34	\$ 2.70	\$ 6.53	\$ 45.00
FERATI ERMIR	014-921-95-000	CHUGACH ESTATES BLK 1 LT 48A	2021	\$ 3,261.62	\$ 300.78	\$ 326.16	\$ 140.00
			2022	\$ 3,293.90	\$ 150.96	\$ 329.40	\$ 45.00
FERATI ERMIR	014-921-96-000	CHUGACH ESTATES BLK 1 LT 48B	2021	\$ 3,239.99	\$ 298.79	\$ 324.00	\$ 140.00
			2022	\$ 3,273.70	\$ 150.04	\$ 327.38	\$ 45.00
FETROW LEONIDES L	051-221-59-000	FETROW LT 3	2022	\$ 1,369.58	\$ 62.77	\$ 136.96	\$ 45.00
FIELDS ALICE M	051-582-37-000	THUNDERBIRD HEIGHTS #3 BLK 4 LT 18	2021	\$ 5,740.03	\$ 529.35	\$ 574.00	\$ 140.00
			2022	\$ 5,774.50	\$ 264.64	\$ 577.46	\$ 45.00
FILISE TAUMOHAAPAI	019-011-43-000	BONNIE CUSACK ESTATES BLK 2 LT 23	2022	\$ 911.05	\$ 37.58	\$ 91.11	\$ 45.00
FINCH DANIEL J	051-241-30-000	T15N R1W SEC 19 SM LT 36	2022	\$ 3,078.90	\$ 141.11	\$ 307.90	\$ 45.00
FISCHBACK SAMUEL A	006-151-35-002	TOWNE EAST BLK 2 LT 9 TOWNE EAST PLAZA PHASE 2 - UNIT C2	2019	\$ 1,773.42	\$ 397.80	\$ 177.34	\$ 45.00
			2020	\$ 1,545.84	\$ 231.19	\$ 154.58	\$ 140.00
			2021	\$ 1,767.76	\$ 163.03	\$ 176.78	\$ 140.00
			2022	\$ 1,768.20	\$ 81.04	\$ 176.82	\$ 45.00
FISH EMMA DECLARATION OF TRUST / FISH EMMA TRUSTEE	014-073-56-000	CAMPBELL HEIGHTS BLK 6 LT 16B	2022	\$ 38.69	\$ 1.24	\$ -	\$ 45.00
FISH WRIGHT AMALGAMATED LLC	009-014-54-000	LAMPERT BLK 2 LT 33A	2022	\$ 3,559.13	\$ 146.80	\$ 355.91	\$ 45.00
FITTS SHAJUNDA	005-162-03-082	RUSSIAN JACK MANOR TR 2 ANCHORAGE MANORHOUSE - UNIT C16	2022	\$ 1,379.20	\$ 63.20	\$ 137.92	\$ 45.00

Owner	Parcel ID	Legal Description	Year	Principal	Interest	Penalty	Cost
FITZGERALD THAD MICHAEL	020-571-26-000	RABBIT CREEK VIEW & HEIGHTS BLK 7H LT 25A	2022	\$ 492.28	\$ 22.56	\$ 49.22	\$ 45.00
FLAT ON THE SPOT MOBILE TIRE SERVICE LLC	012-342-02-000	T12N R4W SEC 12 SM PARCEL 21	2021 2022	\$ 5,855.04 \$ 11,535.40	\$ 53.67 \$ 528.64	\$ - \$ 1,153.54	\$ - \$ 45.00
FLEMING JENNIFER	067-324-52-000	EAGLE CROSSING PH N BLK 26 LT 9B	2022	\$ 257.04	\$ 8.25	\$ -	\$ 45.00
FLORA SAMUEL VERN & BERIT GULDVIK	011-028-12-000	DELONG LANDING LT 6B	2022	\$ 4,799.40	\$ 219.96	\$ 479.94	\$ 45.00
FLORES RAY C	051-281-55-000	WATERS LT 12C	2021 2022	\$ 1,339.40 \$ 1,274.44	\$ 123.52 \$ 58.40	\$ 133.94 \$ 127.44	\$ 140.00 \$ 45.00
FMB LLC	003-083-13-000	FOURTH ADDITION TO THE TOWNSITE OF ANCHORAGE	2021 2022	\$ 16,563.98 \$ 14,071.50	\$ 1,527.53 \$ 644.89	\$ 1,656.40 \$ 1,407.16	\$ 140.00 \$ 45.00
FOLAND ROBERT E & MARJORIE J REVOCABLE TRUST	002-102-16-000	ORIGINAL TOWNSITE OF ANCHORAGE BLK 47 LT 8	2022	\$ 11,279.40	\$ 440.13	\$ 579.97	\$ 45.00
FORBES KATHLEEN M	007-081-08-000	BURLWOOD TERRACE BLK 1 LT 8	2022	\$ 1,631.80	\$ 74.78	\$ 163.18	\$ 45.00
FOSTER LORRAINE	005-162-27-004	RUSSIAN JACK MANOR UNIT 1 BLK 2 LT 22 RUSSIAN JACK PARK - UNIT E-4	2022	\$ 838.34	\$ 19.21	\$ -	\$ 45.00
FOUDEAS PETE % MILANO'S RESTURANT	010-104-74-002	DEMERS LT 23A 36TH AVENUE RETAIL - UNIT B	2022	\$ 5,843.48	\$ 267.80	\$ 584.34	\$ 45.00
FOWLER ANTONIA	015-351-04-000	LOOKOUT LT 2	2022	\$ 5,757.16	\$ 263.85	\$ 575.72	\$ 45.00
FRANK CAROL I	006-304-15-007	WILSON-CHAMBERLAIN LT 4 CEDAR CREST PHASE 1 - UNIT 107	2022	\$ 1,975.34	\$ 90.53	\$ 197.54	\$ 45.00
FRASER KIMBERLEY & PAINTER PETER JESSE 50% EACH	014-181-23-000	ABBOTT LOOP MANOR BLK 2 LT 10	2022	\$ 646.90	\$ 14.82	\$ -	\$ 45.00
FREDERICK CHARLES STAUBER TRST STAUBER F L & E/TRUSTEES	010-185-14-000	AERO ACRES BLK 2 LT 10	2021 2022	\$ 8,939.72 \$ 8,452.00	\$ 319.34 \$ 387.38	\$ - \$ 845.20	\$ - \$ 75.00
FRONTERAS CHRIS A	014-134-48-000	CHUGACH MEADOWS BLK 3 LT 1	2022	\$ 1,119.88	\$ 51.33	\$ 111.98	\$ 45.00
FRONTERAS EVELYN GABO AKA MINA EVELYN G	004-145-14-000	CITY VIEW #2 BLK 3 LT 28	2021 2022	\$ 4,983.53 \$ 6,618.12	\$ 45.68 \$ 303.31	\$ - \$ 661.82	\$ - \$ 45.00
FRONTERAS JOY G	012-352-76-000	FOREST VILLAGE BLK 1 LT 22	2022	\$ 693.61	\$ 15.89	\$ -	\$ 45.00
FUENTES SHIRA E	012-272-62-002	FOSTER #1 BLK 2 LT 7 GOLDEN ST. - UNIT 2	2022	\$ 102.62	\$ 1.88	\$ 10.26	\$ 45.00
FULLER KENNETH J & LINDA J	005-048-11-000	VANOVER BLK 2 LT 1A	2022	\$ 4,626.06	\$ 188.64	\$ 415.36	\$ 45.00
GAIN WILLIAM R	007-022-03-002	TUDOR BLK 1 LT 3 COLLEGE GATE EAST PHASE 1 - UNIT 14	2019 2020	\$ 2,679.78 \$ 2,777.04	\$ 171.94 \$ 178.18	\$ 267.98 \$ 277.70	\$ - \$ 45.00
GALEN HOSPITAL ALASKA INC % CATES J C	004-091-42-004	ALASKA HOSPITAL LT 2 ALASKA MEDICAL BUILDING - UNIT 21	2022	\$ 221.51	\$ 5.08	\$ -	\$ 45.00
GALLAGHER BRYAN & BLENDHEIM CORY 50% EACH	009-285-21-000	MEREDITH LT 9	2022	\$ 1,054.16	\$ 47.59	\$ 105.41	\$ 45.00
GALLEN RUSSELL	020-412-19-000	PARADISE VALLEY BLK 6 LT 6	2021 2022	\$ 1,140.32 \$ 2,070.46	\$ 67.80 \$ 94.89	\$ - \$ 207.04	\$ 95.00 \$ 45.00
GALLO AIME	015-132-14-000	KASILOF HILLS BLK 7 LT 9	2021 2022	\$ 30.67 \$ 2,617.78	\$ 1.69 \$ 119.98	\$ - \$ 261.78	\$ - \$ 45.00
GAMBELL HOLDINGS LLC	002-162-19-000	THIRD ADDITION TO THE TOWNSITE OF ANCHORAGE BLK 27D LT 1	2022	\$ 1,710.94	\$ 78.42	\$ 171.10	\$ 45.00

Owner	Parcel ID	Legal Description	Year	Principal	Interest	Penalty	Cost
GAMEZ LIONEL	002-136-25-000	THIRD ADDITION TO THE TOWNSITE OF ANCHORAGE BLK 7C LT 4	2019	\$ 1,263.81	\$ 283.50	\$ 126.38	\$ 45.00
			2020	\$ 1,303.02	\$ 194.87	\$ 130.30	\$ 140.00
			2021	\$ 1,355.10	\$ 124.97	\$ 135.52	\$ 140.00
			2022	\$ 1,140.22	\$ 52.26	\$ 114.02	\$ 45.00
GARCIA JAVIER	014-922-87-000	CHUGACH ESTATES BLK 2 LT 44A	2020	\$ 1,985.29	\$ 36.39	\$ -	\$ -
			2021	\$ 3,382.71	\$ 186.04	\$ -	\$ -
			2022	\$ 3,426.96	\$ 157.05	\$ 342.70	\$ 45.00
GARDINER SHARON KATHLEEN	007-238-01-051	CHUGACH FOOTHILLS TR A SOUTH PARK PHASE 1 - UNIT 805	2022	\$ 23.38	\$ 0.43	\$ -	\$ 45.00
GARDNER DANIEL & WILLITS JAMES A 50% EACH	004-038-05-000	MOUNTAIN VIEW BLK 8 LT 2 E3 N2	2022	\$ 6,491.84	\$ 297.53	\$ 649.18	\$ 45.00
GARNES SHIRLEY A	003-194-17-000	ROGERS PARK BLK 17 LT 3	2022	\$ 2,686.82	\$ 110.82	\$ 268.68	\$ 45.00
GARO JOHNATHAN B & GLENN BRIDGET 50% EACH	017-071-05-000	SOUTH HILLS BLK 7 LT 12	2022	\$ 29.19	\$ 1.20	\$ 2.92	\$ 45.00
GAUTSCHI HENRI W	001-082-64-078	SOUTH ADDITION TO THE TOWNSITE OF ANCHORAGE BLK 24 LT 1B	2022	\$ 442.31	\$ 16.22	\$ -	\$ 45.00
GAWRELUK WILLIAM	014-052-42-000	SHELIKOF BLK 1 LT 13	2022	\$ 2,140.36	\$ 98.09	\$ 214.04	\$ 45.00
GAYTAN JOSE & URENA ALBERTO 50% EACH	003-145-39-000	THIRD ADDITION TO THE TOWNSITE OF ANCHORAGE BLK 26D LT 9	2019	\$ 6,360.76	\$ 1,426.77	\$ 636.08	\$ 45.00
			2020	\$ 6,663.87	\$ 996.62	\$ 666.38	\$ 140.00
			2021	\$ 7,063.84	\$ 651.42	\$ 706.38	\$ 140.00
			2022	\$ 6,825.26	\$ 312.80	\$ 682.52	\$ 45.00
GEDDES WILLARD W	004-142-47-000	SAXTON BLK 9 LT 6	2020	\$ 3,336.49	\$ 214.08	\$ 333.65	\$ -
			2021	\$ 3,604.00	\$ 228.83	\$ 360.40	\$ -
			2022	\$ 5,459.54	\$ 250.21	\$ 545.96	\$ 45.00
GEKELER ANDREW H	006-022-55-000	ELMRICH BLK 3 LT 11	2022	\$ 7,704.32	\$ 353.09	\$ 770.44	\$ 45.00
GENEVIEVE POPPY	008-032-06-000	HAUGEN LT 6A	2022	\$ 1,872.90	\$ 25.75	\$ -	\$ 45.00
GEOZOS DAVID & CALUGAN KRYSTAL 50% EACH	007-231-64-001	CHUGACH FOOTHILLS BLK 2 LT 28 CHUGACH FOOTHILLS - UNIT 09	2022	\$ 3,521.24	\$ 161.38	\$ 352.12	\$ 45.00
GERONDALE DIANNA	012-382-37-000	CAMPBELL LAKE HEIGHTS #10 BLK 4 LT 38	2022	\$ 1,998.90	\$ 91.61	\$ 199.90	\$ 45.00
GERONDALE ROBERT	016-074-16-001	COMMODORE PARK BLK 1 LT 16 HILLSIDE VILLAGE PHASE 1 - UNIT 1651-1	2022	\$ 420.85	\$ 13.50	\$ -	\$ 45.00
GIBLER ADAM S	051-032-43-000	MOUNTAIN RUNNER LT 1	2022	\$ 1,124.72	\$ 30.93	\$ -	\$ 45.00
GILES ALGON M	050-031-09-000	DEBORA #3 LT 45	2021	\$ 1,570.88	\$ 144.87	\$ 157.08	\$ 140.00
			2022	\$ 1,821.58	\$ 83.49	\$ 182.16	\$ 45.00
GILKEY HERMAN & ANNETT	051-052-59-000	LAKE HILL ACRES #1 LT 10A	2022	\$ 1,964.52	\$ 90.04	\$ 196.46	\$ 45.00
GIRDWOOD MINING COMPANY	076-041-04-000	US SURVEY 753 ALPHA PLACER & LITTLE GUSSIE PLACER PTN	2019	\$ 25.05	\$ 4.29	\$ -	\$ -
			2020	\$ 5,148.78	\$ 770.02	\$ 514.88	\$ 140.00
			2021	\$ 5,795.67	\$ 534.47	\$ 579.56	\$ 140.00
			2022	\$ 5,064.72	\$ 232.11	\$ 506.48	\$ 45.00
GIROUX BRADLEY R	020-091-36-000	SUSITNA VIEW ESTATES BLK 3 LT 5	2022	\$ 6,752.34	\$ 309.45	\$ 666.99	\$ 45.00
GJM RESOURCES LLC	001-254-52-006	CLAYTON BLK 2 LT 17A WESTSIDE 7 - UNIT F	2022	\$ 2,771.86	\$ 127.04	\$ 277.18	\$ 45.00
GLAD HUS LLC	002-102-15-000	ORIGINAL TOWNSITE OF ANCHORAGE BLK 47 LT 7	2022	\$ 9,185.11	\$ 290.77	\$ 598.16	\$ 45.00
GLISSON HYESUN I & FIELD CAROLINE I 50% EACH	012-161-78-000	VILLAGE GREEN #1 BLK 1 LT 9	2022	\$ 2,003.96	\$ 91.84	\$ 200.40	\$ 45.00

Owner	Parcel ID	Legal Description	Year	Principal	Interest	Penalty	Cost
GLOOSCHENKO VALANNE REVOCABLE TRUST U/A GLOOSCHENKO VALANNE/TRUSTEE	014-312-95-001	ABBOTT CO-HOUSING TR A RAVENS' ROOST - UNIT 1A	2022	\$ 20.92	\$ 0.77	\$ -	\$ 45.00
GLUSKI ROBERTA JEAN & LORENZO FRAIZ ELISES HERNANDEZ	006-021-36-002	WHISPERWOOD PH 1 BLK 3 LT 23 WHISPERWOOD PARK - UNIT 23B	2022	\$ 4,129.18	\$ 189.24	\$ 412.92	\$ 45.00
GLYNN JUANITA & WILSON DOMINIC	004-036-37-000	MOUNTAIN VIEW BLK 11 LT 4 M3 W2	2022	\$ 789.80	\$ 36.20	\$ 78.98	\$ 45.00
GMACM HOME EQUITY LOAN TRUST 2004-HE1 WELLS FARGO BANK/TRUSTEE	009-111-66-030	UNIVERSITY PARK #6 TR A UNIVERSITY PLACE - UNIT C-301	2020 2021 2022	\$ 2,571.84 \$ 2,621.91 \$ 2,692.72	\$ 165.01 \$ 166.47 \$ 123.40	\$ 257.18 \$ 262.19 \$ 269.28	\$ - \$ - \$ 45.00
GMB FAMILY PARTNERS LTD	020-502-09-000	SOUTHPARK #2 BLK 3 LT 11	2022	\$ 300.00	\$ 12.37	\$ 30.00	\$ 45.00
GOLDEN BUILDERS AND INVESTMENTS LLC	018-024-16-000	THOMAS W SPERSTAD #1 BLK 1 LT 20	2022	\$ 2,126.06	\$ 87.69	\$ 212.61	\$ 45.00
GOLDEN EYE MEDIA LLC	012-551-06-000	STRAWBERRY MEADOWS BLK 2 LT 17	2022	\$ 4,438.05	\$ 183.06	\$ 443.81	\$ 45.00
GOLDEN STORAGE LLC & YCE LLC 50% EACH	016-042-16-000	MAUI INDUSTRIAL PARK BLK 2 LT 2	2022	\$ 14,600.28	\$ 669.13	\$ 1,460.02	\$ 45.00
GOLDENVIEW PARK HOMEOWNERS ASSOCIATION INC	020-492-12-000	GOLDENVIEW PARK PH A2 BLK 3 LT 16	2022	\$ 2,103.54	\$ 96.40	\$ 210.36	\$ 45.00
GOMEZ MACARENA BELEN	006-052-33-000	SPRING ACRES BLK 3 LT 5	2022	\$ 1,438.14	\$ 65.91	\$ 143.82	\$ 45.00
GONZALES AIKO	006-143-55-000	DEBARR VISTA #4 BLK 7 LT 6	2022	\$ 83.86	\$ 3.46	\$ 8.39	\$ 45.00
GONZALEZ JANETTE	067-323-06-000	EAGLE CROSSING BLK 23 LT 18	2019 2020 2021 2022	\$ 578.88 \$ 3,388.01 \$ 3,558.00 \$ 5,919.12	\$ 23.88 \$ 139.75 \$ 114.14 \$ 244.14	\$ 57.89 \$ 338.80 \$ 355.80 \$ 591.91	\$ - \$ - \$ - \$ 45.00
GONZALEZ JORGE L ALVARADO	012-502-26-000	LAUREL ACRES BLK 1 LT 7	2022	\$ 139.78	\$ 6.40	\$ 13.98	\$ 45.00
GONZALEZ JORGE L ALVARADO	012-502-27-000	LAUREL ACRES BLK 1 LT 6	2022	\$ 139.78	\$ 6.40	\$ 13.98	\$ 45.00
GOODSON ZENOBIA	005-012-36-000	NELS KLEVEN BLK 2 LT 14	2017	\$ 2,502.48	\$ 160.56	\$ 250.25	\$ -
GRACEFUL LIVING LLC	006-283-12-000	BONIBROOK BLK 1 LT 2	2022	\$ 3,610.50	\$ 165.47	\$ 361.06	\$ 45.00
GRANT DOUGLAS C & JOANNE S	006-217-16-000	CHESTER VALLEY #2 BLK 6 LT 15	2022	\$ 2,446.86	\$ 112.14	\$ 244.68	\$ 45.00
GRANT SHELLEY M & DANA MICHAEL & BRANT SHELLY M	016-202-20-000	ELDON BLK 2 LT 14	2022	\$ 3,511.16	\$ 160.91	\$ 351.12	\$ 45.00
GREEKE RICHARD P & JOAN	051-293-28-000	T15N R1W SEC 30 SM LT 40	2022	\$ 4,505.84	\$ 206.51	\$ 450.58	\$ 45.00
GREEN JUSTIN	020-281-41-000	POTTER HEIGHTS BLK 2 LT 8	2022	\$ 124.40	\$ 4.56	\$ -	\$ 45.00
GREEN JUSTIN THOMAS FRANCIS	016-222-18-000	KING STREET INDUSTRIAL PARK BLK 2 LT 3	2022	\$ 19,192.54	\$ 879.60	\$ 1,919.26	\$ 45.00
GREENBERG MARVIN S	010-022-23-000	WOODLAND PARK LT 23N	2017 2019 2021 2022	\$ 61.33 \$ 3,127.05 \$ 3,631.06 \$ 3,891.72	\$ 3.94 \$ 200.64 \$ 205.50 \$ 178.36	\$ - \$ 312.71 \$ 20.18 \$ 389.18	\$ - \$ - \$ - \$ 45.00
GREENE CATHERINE A	006-044-86-000	AUTUMN PARK ESTATES BLK 3 LT 7A	2021 2022	\$ 316.57 \$ 2,975.62	\$ 11.61 \$ 136.37	\$ - \$ 297.56	\$ - \$ 45.00
GRIGSBY MARGARET A	012-182-02-009	FOX RIDGE LT 1A FOXWOOD PHASE 1 - UNIT 2-A	2022	\$ 117.38	\$ 4.84	\$ 11.74	\$ 45.00
GRIMM ATHENA & CHARLES IV	012-182-09-021	FOX RIDGE LT 6 FOXWOOD 83 PHASE 3 - UNIT 17-E	2022	\$ 2,291.92	\$ 105.04	\$ 229.20	\$ 45.00

Owner	Parcel ID	Legal Description	Year	Principal	Interest	Penalty	Cost
GRIMM CHARLES IV & ATHENA	012-182-01-021	FOXRIDGE LT 1B FOXWOOD PHASE 2 - UNIT 7-E	2022	\$ 2,249.82	\$ 103.11	\$ 224.98	\$ 45.00
GRIMM PROPERTIES LLC	014-201-63-000	EAST DIMOND INDUSTRIAL PARK BLK 2 LT 3	2022	\$ 9,179.48	\$ 420.69	\$ 917.94	\$ 45.00
GRIMM PROPERTIES LLC	014-201-66-000	EAST DIMOND INDUSTRIAL PARK BLK 2 LT 4	2022	\$ 25,236.42	\$ 1,156.58	\$ 2,523.64	\$ 45.00
GROSS HAROLD	010-097-85-000	WOODLAND PARK #2 BLK 2 LTS 1 W2 & 2 W2	2021 2022	\$ 7,348.55 \$ 7,005.44	\$ 677.68 \$ 321.06	\$ 734.86 \$ 700.54	\$ 140.00 \$ 45.00
GROSS HAROLD	003-243-07-000	GENEVA WOODS BLK 6 LT 5	2022	\$ 7,743.04	\$ 354.86	\$ 774.30	\$ 45.00
GROSS MARY	078-131-01-000	SUN VALLEY TR D	2022	\$ 4,716.46	\$ 163.96	\$ 249.27	\$ 45.00
GUMPERT KARELLA A	002-107-06-013	ORIGINAL TOWNSITE OF ANCHORAGE BLK 17 LT 9A TURNAGAIN ARMS - UNIT 106	2022	\$ 192.12	\$ 6.16	\$ -	\$ 45.00
GURNEY JACOB JOHN & BONNIE RAE	018-282-27-000	GURNEY LT 2	2021 2022	\$ 478.67 \$ 2,382.64	\$ 10.97 \$ 109.20	\$ - \$ 238.26	\$ - \$ 45.00
GUTIERREZ MOISES JR	014-293-33-000	MOOREHAND #4 LT 6	2019 2020 2021 2022	\$ 56.94 \$ 8,956.98 \$ 9,575.82 \$ 9,691.44	\$ 2.61 \$ 1,339.55 \$ 883.08 \$ 444.16	\$ - \$ 895.70 \$ 957.58 \$ 969.14	\$ - \$ 140.00 \$ 140.00 \$ 45.00
GUZMAN ALMA LETICIA JIMENEZ	002-162-55-000	THIRD ADDITION TO THE TOWNSITE OF ANCHORAGE BLK 27B LT 11 E2	2022	\$ 1,313.52	\$ 60.20	\$ 131.36	\$ 45.00
HA AN QUOC	005-014-05-000	NELS KLEVEN BLK 13 LT 3 S3 E2	2022	\$ 976.72	\$ 44.76	\$ 97.68	\$ 45.00
HAGEMAN WARREN J JR & MORIN PHYLLIS A AKA CHAU	006-112-11-000	KLUANE TERRACE TRAILER EST #1 LT 8	2021 2022	\$ 2,128.16 \$ 2,007.34	\$ 196.26 \$ 92.00	\$ 212.82 \$ 200.74	\$ 140.00 \$ 45.00
HAHN JASON	010-113-21-000	T13N R4W SEC 25 SM N2N2NE4SE4PTN	2021 2022	\$ 2,962.48 \$ 3,100.24	\$ 273.20 \$ 142.09	\$ 296.24 \$ 310.02	\$ 140.00 \$ 45.00
HALE LAWRENCE C & JAN S	020-181-31-000	PENNINGTON PARK BLK 3 LT 4	2022	\$ 793.74	\$ 36.38	\$ 79.38	\$ 45.00
HALE SEAN J & BENT LISA D 50% EACH	051-333-38-000	FIRE LAKE LT 2 TR D NW PTN	2022	\$ 28.98	\$ 0.53	\$ -	\$ 45.00
HALL BARBARA R	004-142-14-000	SAXTON BLK 7 LT 13	2021 2022	\$ 1,755.87 \$ 3,682.90	\$ 127.15 \$ 168.80	\$ - \$ 368.30	\$ - \$ 45.00
HALL ROBERT HENRY & HALL JESSIE HAROLD JR 50% EACH	051-122-44-000	LAKE HILL ACRES #6 BLK B LT 3	2022	\$ 1,177.80	\$ 53.98	\$ 117.78	\$ 45.00
HALLORAN SEAN	014-164-07-000	DEE ESTATES LT 7	2022	\$ 1,590.54	\$ 65.61	\$ 159.05	\$ 45.00
HAMIK LEILANI F	010-313-22-017	T13N R4W SEC 35 SM PARCEL 5 MALIBU MEADOWS TOWNHOMES - UNIT 9A	2022	\$ 1,050.49	\$ 43.33	\$ 105.05	\$ 45.00
HAMILTON KISUN	007-082-03-000	BURLWOOD TERRACE BLK 5 LT 2	2022	\$ 6,308.26	\$ 289.11	\$ 630.82	\$ 45.00
HAMILTON LINDA J	009-193-19-000	WICKERSHAM PARK #4 BLK 4 LT 8	2021 2022	\$ 1,309.45 \$ 6,633.28	\$ 24.00 \$ 304.00	\$ - \$ 663.32	\$ - \$ 45.00
HANSON TONA A & ERIC D	007-022-48-000	T13N R3W SEC 26 SM LT 6B	2021 2022	\$ 10,055.16 \$ 10,110.74	\$ 927.28 \$ 463.38	\$ 1,005.52 \$ 1,011.08	\$ 140.00 \$ 45.00
HARDIN LORIE A	002-144-03-000	SOUTH ADDITION TO THE TOWNSITE OF ANCHORAGE BLK 22B LT 6 S48'	2022	\$ 3,366.19	\$ 61.71	\$ -	\$ 45.00
HARDMAN JOHN E & RANEY E	004-142-15-000	SAXTON BLK 7 LT 12	2022	\$ 261.88	\$ 10.80	\$ 26.19	\$ 45.00

Owner	Parcel ID	Legal Description	Year	Principal	Interest	Penalty	Cost
HAROLD SNOW JR LANE POWELL PC % CHENAULT RONALD	002-137-58-005	THIRD ADDITION TO THE TOWNSITE OF ANCHORAGE BLK 16A LT 12B CORDOVA SQUARE PHASE 3 - UNIT D-135	2022	\$ 1,956.82	\$ 89.68	\$ 195.68	\$ 45.00
HARRIS F J & PRISCILLA	007-093-49-000	REFLECTION LAKE BLK 4 LT 4	2020 2021 2022	\$ 5,001.75 \$ 5,191.56 \$ 5,437.64	\$ 748.03 \$ 478.77 \$ 249.20	\$ 500.18 \$ 519.16 \$ 543.76	\$ 140.00 \$ 140.00 \$ 45.00
HARRIS LAURA L & BARNES PHILIP H	010-145-38-000	BROADMOOR ESTATES WEST BLK 2 LT 19A	2022	\$ 283.82	\$ 11.71	\$ 28.38	\$ 45.00
HARVEY SYLENDIA M	019-171-05-000	SOUTHPORT #1 BLK 4 LT 8	2022	\$ 300.00	\$ 12.37	\$ 30.00	\$ 45.00
HASTIE JOAN ELVINA	010-208-34-000	LINCOLN PARK BLK 9 LT 10B	2022	\$ 3,554.92	\$ 162.93	\$ 355.50	\$ 45.00
HAWLEY KRISTIN	012-511-20-000	LAKEVIEW TERRACE #1 BLK 2 LT 20	2020 2021 2022	\$ 1,908.73 \$ 3,816.63 \$ 4,051.70	\$ 69.98 \$ 351.96 \$ 185.69	\$ - \$ 381.66 \$ 405.18	\$ - \$ 140.00 \$ 45.00
HAYES ELIZABETH	051-031-28-000	KNIK VIEW BLK 1 LT 5	2022	\$ 328.87	\$ 13.56	\$ 32.89	\$ 45.00
HAYES JOSHUA W & COURTNEY J	050-561-09-000	T13N R1E SEC 10 SM S2N2SW4SW4NW4 PTN	2022	\$ 607.18	\$ 11.13	\$ -	\$ 45.00
HAYNES CHRIS	001-254-52-003	CLAYTON BLK 2 LT 17A WESTSIDE 7 - UNIT C	2022	\$ 2,770.20	\$ 126.96	\$ 277.02	\$ 45.00
HAZEN JARED DUANE	012-206-46-000	COLONIAL VILLAGE TOWNHOME LT 58	2019 2020 2022	\$ 2,061.98 \$ 3,420.01 \$ 1,497.08	\$ 75.60 \$ 172.41 \$ 68.61	\$ - \$ 342.00 \$ 149.70	\$ - \$ - \$ 45.00
HEBERT JANELL L	010-125-12-000	CONROY RUSHTON BLK 2 LT 3	2019 2020 2021 2022	\$ 3,224.88 \$ 3,385.80 \$ 3,517.51 \$ 3,755.32	\$ 464.86 \$ 506.36 \$ 324.38 \$ 172.11	\$ - \$ 338.58 \$ 351.76 \$ 375.54	\$ - \$ 140.00 \$ 140.00 \$ 45.00
HEBERT JEAN J	001-151-61-001	CHESTER BLK 3 LT 9 WESTCHESTER VIEW - UNIT 1	2021 2022	\$ 9,139.74 \$ 8,588.40	\$ 842.87 \$ 393.60	\$ 913.98 \$ 858.84	\$ 140.00 \$ 45.00
HEINRICHS JASON W & BOUWENS KIRA M	012-242-20-000	HIDDEN ACRES LT 3	2022	\$ 1,003.53	\$ 32.19	\$ -	\$ 45.00
HENDERSON CHARLES G & JANICE L	012-253-17-000	SHADY BIRCH BLK 3 LT 4	2021 2022	\$ 5,387.87 \$ 5,856.96	\$ 123.46 \$ 268.42	\$ - \$ 585.70	\$ - \$ 45.00
HENDERSON DAVID M & NICOLE R 50% & WOODS STOWMAN AUTUMN LOTTIE & PIERCE PATRICK 50%	003-115-05-000	THIRD ADDITION TO THE TOWNSITE OF ANCHORAGE BLK 3C LT 9	2022	\$ 1,411.20	\$ 64.67	\$ 141.12	\$ 45.00
HENDERSON DAVID M & NICOLE R 50% & WOODS STOWMAN AUTUMN LOTTIE & PIERCE PATRICK 50%	003-115-06-000	THIRD ADDITION TO THE TOWNSITE OF ANCHORAGE BLK 3C LT 8	2022	\$ 3,753.64	\$ 172.03	\$ 375.36	\$ 45.00
HENDERSON JANICE L & CHARLES GRANT	001-201-06-000	TELAQUANA HEIGHTS LT 6	2021 2022	\$ 1,000.20 \$ 1,167.02	\$ 22.92 \$ 53.47	\$ - \$ 116.70	\$ - \$ 45.00
HENDERSON ROBERT JAMES	002-107-06-048	ORIGINAL TOWNSITE OF ANCHORAGE BLK 17 LT 9A TURNAGAIN ARMS - UNIT 410	2022	\$ 1,112.87	\$ 45.33	\$ 98.75	\$ 45.00
HENDREN BRET W & NAKAMOTO WESLEY M 50% EACH	006-293-17-000	WONDER PARK #2 TR E LT E1	2022	\$ 19,467.04	\$ 892.18	\$ 1,946.70	\$ 45.00
HENDREN BRET W & NAKAMOTO WESLEY M 50% EACH	006-293-18-000	WONDER PARK #2 TR E LT E2	2022	\$ 13,056.06	\$ 598.36	\$ 1,305.60	\$ 45.00
HENDREN BRET W & NAKAMOTO WESLEY M 50% EACH	006-293-19-000	WONDER PARK #2 TR E LT E3	2022	\$ 1,766.52	\$ 80.96	\$ 176.66	\$ 45.00
HENDRICKS ANN & ROY L	014-071-28-000	CAMPBELL HEIGHTS BLK 2 LT 10B	2019 2020 2021 2022	\$ 1,238.46 \$ 1,236.34 \$ 5,038.39 \$ 5,230.50	\$ 277.79 \$ 184.90 \$ 464.64 \$ 239.71	\$ 123.84 \$ 123.64 \$ 503.84 \$ 523.06	\$ 45.00 \$ 140.00 \$ 140.00 \$ 45.00
HENKELS DANIEL	018-332-02-000	KENAI VIEW LT 5	2022	\$ 640.64	\$ 29.36	\$ 64.06	\$ 45.00

Owner	Parcel ID	Legal Description	Year	Principal	Interest	Penalty	Cost
HENNING JOANNE MARIE	012-242-83-000	HENNING LT 1B	2022	\$ 3,785.64	\$ 173.49	\$ 378.56	\$ 45.00
HENRIKSEN ARTHUR A & MARLYS E REVOCABLE LIVING TRUST	007-202-01-020	CENTURY VILLAGE #2	2021	\$ 753.97	\$ 69.54	\$ 75.40	\$ 140.00
		TR B1-D HAMPTON PLACE PHASE 2 - UNIT 11A	2022	\$ 598.14	\$ 27.42	\$ 59.82	\$ 45.00
HENRY VERNON E	011-141-44-000	DELVIEW	2021	\$ 100.50	\$ 1.38	\$ -	\$ -
		BLK 2 LT 18	2022	\$ 1,394.36	\$ 63.91	\$ 139.44	\$ 45.00
HERNANDEZ GEORGE A & JO ROSELIE	005-113-39-000	COLLEEGATE #5A BLK 7 LT 20	2022	\$ 1,236.90	\$ 51.02	\$ 123.69	\$ 45.00
HERRON JAMES R & N YVONNE	005-022-35-000	FAIRVIEW	2020	\$ 900.93	\$ 65.46	\$ -	\$ -
		BLK 2 LT 16	2021	\$ 2,065.09	\$ 190.44	\$ 206.51	\$ 140.00
			2022	\$ 2,091.54	\$ 95.85	\$ 209.16	\$ 45.00
HESS KIMBERLY	012-205-47-000	COLONIAL VILLAGE TOWNHOME LT 126	2022	\$ 2,178.25	\$ 89.85	\$ 217.83	\$ 45.00
HICKEY JAMES	051-141-57-000	DELUCIA LTS 2A & 3A	2022	\$ 3,261.60	\$ 130.89	\$ -	\$ 45.00
HICKS ADRIANNE N	012-354-21-000	BRIDGE PORT LT 52A	2022	\$ 468.89	\$ 19.34	\$ 46.89	\$ 45.00
HIGDON KENNETH LEON	006-103-21-000	CREEKSIDE PARK #1	2019	\$ 3,168.60	\$ 710.73	\$ 316.86	\$ 45.00
		LT 45	2020	\$ 3,296.88	\$ 493.06	\$ 329.68	\$ 140.00
			2021	\$ 3,552.10	\$ 327.57	\$ 355.22	\$ 140.00
			2022	\$ 3,945.62	\$ 180.83	\$ 394.56	\$ 45.00
HIGGINS FAMILY LIVING TRUST THE	014-151-76-000	TRANQUILLITY HEIGHTS BLK 1 LT 32A	2022	\$ 2,093.22	\$ 95.93	\$ 209.32	\$ 45.00
HIGH DEE	041-022-54-000	TUXEDNI PARK WEST TR A	2022	\$ 202.53	\$ 7.05	\$ 15.47	\$ 45.00
HITE TEDDY E & WENDY B	051-122-47-000	LAKE HILL ACRES #6	2021	\$ 303.92	\$ 27.60	\$ 30.40	\$ 140.00
		BLK A LT 6	2022	\$ 376.00	\$ 17.23	\$ 37.60	\$ 45.00
HOBSON CLINTON E	005-162-37-034	SHERWOOD NORTH TR A1	2020	\$ 852.05	\$ 129.23	\$ -	\$ 45.00
		THE VILLAGE PHASE 2 - UNIT 4258					
HOBSON STEPHEN	090-042-07-000	CHUGACH PARK VIEW LT 7	2022	\$ 1,140.32	\$ 52.26	\$ 114.04	\$ 45.00
HODEL CHRISTOPHER J	002-125-02-033	ORIGINAL TOWNSITE OF ANCHORAGE	2022	\$ 124.90	\$ 5.15	\$ 12.49	\$ 45.00
		BLK 111 LT 7A THE FOUNTAINS - UNIT 215					
HOFF CHARLES A	006-302-06-000	WONDER PARK #7 BLK 11 LT 6	2022	\$ 1,699.16	\$ 77.87	\$ 169.92	\$ 45.00
HOFF CHARLES A JR	006-302-07-000	WONDER PARK #7	2021	\$ 4,859.99	\$ 448.20	\$ 486.00	\$ 140.00
		BLK 11 LT 5	2022	\$ 4,843.18	\$ 221.96	\$ 484.32	\$ 45.00
HOFFMAN GARY A & DAVIS MELODY ELLEN	015-043-90-000	BIRCH RUN BLK 1 LT 4A	2022	\$ 619.43	\$ 25.55	\$ 61.94	\$ 45.00
HOFFMAN GEORGE A	009-171-10-000	BANCROFT BLK 1 LT 1	2022	\$ 5,147.98	\$ 235.93	\$ 514.80	\$ 45.00
		AUSTRALASKA	2021	\$ 827.48	\$ 76.31	\$ 82.74	\$ 140.00
HOKAMA FRED	005-062-54-036	BLK 3 LT 18A1	2022	\$ 957.84	\$ 43.89	\$ 95.78	\$ 45.00
		SANTA FE PHASE 2 - UNIT W307					
HOKE JEFF	076-016-46-000	ALYESKA RESORT LT 4	2022	\$ 195.59	\$ 8.07	\$ 19.56	\$ 45.00
HOLLAWAY JERAMY & ALBIN ALMA A	050-402-13-000	T13N R1E SEC 6 SM LT 3 N2	2022	\$ 572.46	\$ 26.24	\$ 57.24	\$ 45.00
HOLLAWAY JERAMY & ALBIN ALMA A	050-412-38-000	T13N R1W SEC 1 SM N2NE4NE4	2022	\$ 1,257.72	\$ 57.64	\$ 125.78	\$ 45.00
HOLMES BRIAN PACIFIC RIM PROPERTY MANAGEMENT	005-063-05-000	AUSTRALASKA	2020	\$ 6,841.71	\$ 847.38	\$ -	\$ -
		BLK 1 LT 5	2021	\$ 7,779.23	\$ 717.40	\$ 777.92	\$ 140.00
			2022	\$ 7,375.92	\$ 338.03	\$ 737.60	\$ 45.00
HOLMES BRIAN PACIFIC RIM PROPERTY MANAGEMENT	010-222-05-000	BIRCHWOOD PARK	2020	\$ 5,843.07	\$ 598.15	\$ -	\$ -
		BLK D LT 5	2021	\$ 5,982.64	\$ 551.72	\$ 598.26	\$ 140.00
			2022	\$ 6,121.36	\$ 280.54	\$ 612.14	\$ 45.00

Owner	Parcel ID	Legal Description	Year	Principal	Interest	Penalty	Cost
HOLZMUELLER CARL	013-063-45-000	CAMPBELL GLEN #3 BLK 2 LT 35	2022	\$ 1,859.14	\$ 85.20	\$ 185.92	\$ 45.00
HOME BUYING ALASKA INC	008-072-18-000	T13N R3W SEC 33 SM LT 55F	2022	\$ 4,242.00	\$ 194.41	\$ 424.20	\$ 45.00
HORTON SIENNA AKA SHIELDS SIENNA	020-092-39-000	LOMA ESTATES BLK 3 LT 5	2021 2022	\$ 3,695.78 \$ 3,445.40	\$ 146.40 \$ 157.91	\$ - \$ 344.54	\$ - \$ 45.00
HORTON SIENNA AKA SHIELDS SIENNA	020-094-02-000	LOMA ESTATES BLK 3 LT 6A	2021 2022	\$ 22,773.94 \$ 23,583.28	\$ 2,100.21 \$ 1,080.82	\$ 2,277.40 \$ 2,358.32	\$ 140.00 \$ 45.00
HORTON THOMAS	014-041-46-000	MURRAY BLK B LT 12	2022	\$ 3,215.12	\$ 117.18	\$ 265.40	\$ 45.00
HOUNCHELL JONATHAN & MCCLELLAND KATELYN	050-521-61-000	VALLEY VIEW ESTATES #1 BLK 1 LT 8	2022	\$ 185.49	\$ 2.55	\$ -	\$ 45.00
HOWARD THOMAS M & HOWARD JAMES H JR 50% EACH	004-036-13-000	MOUNTAIN VIEW BLK 12 LT 4 N3 E2	2022	\$ 3,117.08	\$ 142.86	\$ 311.70	\$ 45.00
HOYER HUNTER & HOYER DAVID 50% EACH	006-321-22-002	PALMER LT 1 BAVARIAN VILLAGE - UNIT A2	2022	\$ 27.00	\$ 1.11	\$ 2.70	\$ 45.00
HUBBARD CAMERON	004-155-20-000	ANCHOR PARK BLK 7 LT 67	2021 2022	\$ 4,140.99 \$ 4,437.36	\$ 381.89 \$ 203.36	\$ 414.10 \$ 443.74	\$ 140.00 \$ 45.00
HUBBARD HENRY CALVIN JR & JANICE	050-241-70-000	PALOS VERDES BLK 1 LT 15	2019 2022	\$ 2,314.88 \$ 1,330.52	\$ 84.87 \$ 51.83	\$ - \$ 133.06	\$ - \$ 45.00
HUDSON EMMA N & HUDSON VALERIE R 50% EACH	010-072-33-000	HAWTHORNE BLK 1 LT 3	2022	\$ 4,360.82	\$ 179.87	\$ 436.08	\$ 45.00
HUGHES BILLY & MURDOCH-HAIG ALEXANDRA 50% EACH	021-022-17-000	T12N R2W SEC 30 SM E2SE4NW4SE4	2022	\$ 105.84	\$ 4.37	\$ 10.58	\$ 45.00
HUGHES ROBERT M & MARGARET A	012-143-16-000	WINDSOR VILLAGE BLK 2 LT 1	2022	\$ 175.11	\$ 4.01	\$ -	\$ 45.00
HUGHES TOMMIE D & JANIS I	007-105-37-000	SCENIC PARK ESTATES #4 BLK 4 LT 27	2020 2021 2022	\$ 2,173.42 \$ 2,411.08 \$ 2,721.34	\$ 325.04 \$ 222.36 \$ 124.72	\$ 217.34 \$ 241.10 \$ 272.14	\$ 127.52 \$ 140.00 \$ 45.00
HUNTER KENNETH L & BETTY JANE	011-132-45-000	SAND LAKE #2 BLK 1 LT 4	2022	\$ 74.59	\$ 3.08	\$ 7.46	\$ 45.00
HUPP KEITH & LYNN	051-061-52-000	DAWN LT 109	2022	\$ 1,263.54	\$ 57.91	\$ 126.36	\$ 45.00
HURSH JOYCE A	007-182-55-000	BAXTER HEIGHTS BLK 4 LT 4	2020 2021 2022	\$ 2,305.14 \$ 4,103.15 \$ 4,110.64	\$ 116.21 \$ 377.53 \$ 188.39	\$ - \$ 410.32 \$ 411.06	\$ - \$ 140.00 \$ 45.00
HUSEBY KENNETH J & MARIE E	006-211-28-000	CHESTER VALLEY BLK 1 LT 28A	2022	\$ 4,988.02	\$ 228.60	\$ 498.80	\$ 45.00
HUSS CHARLES MAURICE & HAND KIMBERLY DANIELLE 50% EACH	011-086-21-000	WHISPERING PINES #2 LT 18	2022	\$ 371.08	\$ 15.31	\$ 37.11	\$ 45.00
IVANOVIC MARIANA & RANKO	005-026-58-000	FAIRVIEW BLK 11 LTS 5 & 6	2022	\$ 7,418.04	\$ 339.97	\$ 741.80	\$ 45.00
IVANOVIC MARIANA & RANKO	012-065-31-001	HIGHLAND PARK BLK 12 LT 14 MANSARD ESTATES - UNIT 01	2022	\$ 2,276.78	\$ 104.35	\$ 227.68	\$ 45.00
IVANOVIC MARIANA & RANKO	012-065-31-002	HIGHLAND PARK BLK 12 LT 14 MANSARD ESTATES - UNIT 02	2022	\$ 2,200.98	\$ 100.87	\$ 220.10	\$ 45.00
IVANOVIC MARIANA & RANKO	012-065-31-003	HIGHLAND PARK BLK 12 LT 14 MANSARD ESTATES - UNIT 03	2022	\$ 2,177.42	\$ 99.80	\$ 217.74	\$ 45.00
IVANOVIC MARIANA & RANKO	012-065-31-004	HIGHLAND PARK BLK 12 LT 14 MANSARD ESTATES - UNIT 04	2022	\$ 2,105.00	\$ 96.47	\$ 210.50	\$ 45.00
IVANOVIC MARIANA & RANKO	012-065-31-005	HIGHLAND PARK BLK 12 LT 14 MANSARD ESTATES - UNIT 05	2022	\$ 2,632.10	\$ 120.63	\$ 263.22	\$ 45.00

Owner	Parcel ID	Legal Description	Year	Principal	Interest	Penalty	Cost
IVANOVIC MARIANA & RANKO	012-065-31-006	HIGHLAND PARK BLK 12 LT 14 MANSARD ESTATES - UNIT 06	2022	\$ 2,537.78	\$ 116.31	\$ 253.78	\$ 45.00
IVEY CARL F & NITA L	015-132-30-000	KASILOF HILLS BLK 7 LT 25	2022	\$ 10,555.88	\$ 483.78	\$ 1,055.58	\$ 45.00
IVY WILLIAM C	001-052-10-000	L STREET SLIDE REPLAT BLK 86 LT 10A	2022	\$ 3,796.58	\$ 156.60	\$ 379.66	\$ 45.00
IWUOHA CHIDI MICHAEL ESTATE OF	007-145-07-000	LAURITZ LT 2	2022	\$ 645.81	\$ 26.64	\$ 64.58	\$ 45.00
JABAAY DERRICK J & JEANNINE D	015-051-25-000	COHOE LT 12	2022	\$ 1,274.14	\$ 58.40	\$ 127.42	\$ 45.00
JACKSON ALBERT E	014-021-32-000	DOWLING LT 16B-1	2021	\$ 4,852.78	\$ 447.52	\$ 485.28	\$ 140.00
			2022	\$ 4,624.26	\$ 211.93	\$ 462.42	\$ 45.00
JACKSON G W ESTATE OF	006-231-34-000	NUNAKA VALLEY BLK V LT 3	2019	\$ 2,936.25	\$ 252.25	\$ -	\$ -
			2020	\$ 4,570.83	\$ 683.58	\$ 457.08	\$ 140.00
			2021	\$ 4,905.04	\$ 452.34	\$ 490.50	\$ 140.00
			2022	\$ 5,166.52	\$ 236.78	\$ 516.66	\$ 45.00
JACOBSON EMMA	004-125-28-000	GRANDVIEW GARDENS BLK 3 LT 9	2021	\$ 3,014.39	\$ 277.99	\$ 301.44	\$ 140.00
			2022	\$ 2,950.36	\$ 135.22	\$ 295.04	\$ 45.00
JACOBSSON ERICA LESLIE C/O TERESA JACOBSSON	012-491-67-000	LAUREL ACRES BLK 11 LT 31	2022	\$ 144.82	\$ 6.64	\$ 14.48	\$ 45.00
TERESA JACOBSSON C/O JACOBSSON ERICA LESLIE	012-491-67-000	LAUREL ACRES BLK 11 LT 31	2022	\$ 144.82	\$ 6.64	\$ 14.48	\$ 45.00
JAMES DAVID & RONCO THERESA	020-201-51-000	SOUTHCREEK BLK 1 LT 15	2022	\$ 11,505.10	\$ 527.28	\$ 1,150.52	\$ 45.00
JAMES RACHEL	020-551-41-000	RABBIT CREEK VIEW & HEIGHTS BLK 5H LT 6A	2022	\$ 204.98	\$ 8.45	\$ 20.50	\$ 45.00
JAMISON MAURICE L	010-122-01-006	LINTNER LT 34 NORTHWOOD - UNIT 06	2022	\$ 975.88	\$ 40.25	\$ 97.59	\$ 45.00
JANSEN ANDREW	051-316-10-000	T15N R2W SEC 25 SM LT 148	2022	\$ 549.20	\$ 22.65	\$ 54.92	\$ 45.00
JANSEN ANDREW JAMES	051-316-08-000	T15N R2W SEC 25 SM LT 137	2022	\$ 66.25	\$ 2.73	\$ 6.63	\$ 45.00
JAYAVARMAN JASON	009-062-34-000	CALAIS BLK 8 LT 2	2019	\$ 9,907.61	\$ 2,222.38	\$ 990.76	\$ 14.31
			2020	\$ 10,313.01	\$ 1,542.35	\$ 1,031.30	\$ 140.00
			2021	\$ 10,873.26	\$ 1,002.74	\$ 1,087.32	\$ 140.00
			2022	\$ 10,487.96	\$ 480.66	\$ 1,048.80	\$ 45.00
JBG MEMORIAL LLC	002-096-76-000	MCKAY LT A1	2017	\$ 77,039.51	\$ 2,824.58	\$ -	\$ -
			2020	\$ 83,265.03	\$ 12,452.63	\$ 8,326.50	\$ 140.00
			2021	\$ 80,655.71	\$ 7,438.07	\$ 8,065.58	\$ 140.00
			2022	\$ 75,033.98	\$ 3,438.80	\$ 7,503.40	\$ 45.00
J-BIRD LLC	014-192-13-000	GRANT #1 BLK 2 LT 12	2019	\$ 7,164.04	\$ 1,606.96	\$ 716.40	\$ 45.00
			2020	\$ 7,638.57	\$ 1,142.38	\$ 763.86	\$ 140.00
			2021	\$ 8,208.11	\$ 756.95	\$ 820.82	\$ 140.00
			2022	\$ 7,825.54	\$ 358.64	\$ 782.56	\$ 45.00
JENKINS LEON LIVING TRUST	005-151-53-000	CASTLE HEIGHTS #2 BLK 6 LT 11	2022	\$ 2,904.92	\$ 133.13	\$ 290.50	\$ 45.00
JENO MARIE	002-142-41-000	SOUTH ADDITION TO THE TOWNSITE OF ANCHORAGE BLK 21A LT1 S30' OF N70'	2022	\$ 885.79	\$ 36.54	\$ 87.31	\$ 45.00
JIMENEZ ERIKA RAMOS	014-291-89-000	MOOREHAND TR 3B LT 5	2022	\$ 114.81	\$ 4.74	\$ 11.48	\$ 45.00
JLAG LLC	010-112-29-000	OLMSTEAD LT 15	2022	\$ 5,142.94	\$ 235.71	\$ 514.30	\$ 45.00
JLK PROPERTIES LLC & FERREIRA ALBERTO U 50% EACH	003-145-41-000	THIRD ADDITION TO THE TOWNSITE OF ANCHORAGE BLK 26D LT 11	2022	\$ 3,654.28	\$ 167.47	\$ 365.42	\$ 45.00
JOHNS ROBERT AUBRAY	009-192-59-000	WICKERSHAM PARK #5 BLK 6 LT 4	2018	\$ 128.90	\$ 4.73	\$ -	\$ 45.00

Owner	Parcel ID	Legal Description	Year	Principal	Interest	Penalty	Cost
JOHNSON DIANNA JEAN	006-055-08-000	T13N R3W SEC 13 SM	2020	\$ 4,391.28	\$ 656.73	\$ 439.12	\$ 140.00
		W2NW4NE4NW4SE4NE4	2021	\$ 4,596.90	\$ 423.92	\$ 459.70	\$ 140.00
		PARCEL 3-4	2022	\$ 4,828.02	\$ 221.27	\$ 482.80	\$ 45.00
JOHNSON DOUGLAS	067-621-20-000	BEAR RIDGE LT 14	2022	\$ 1,508.70	\$ 69.14	\$ 150.88	\$ 45.00
JOHNSON ELIZABETH I	002-083-61-013	EAST ADDITION TO THE OWNSITE OF ANCHORAGE	2020	\$ 2,968.56	\$ 463.21	\$ 179.64	\$ -
		BLK 37 LT 19A	2021	\$ 3,005.74	\$ 296.80	\$ 300.57	\$ -
		CRAWFORD PARK - UNIT 301	2022	\$ 3,304.02	\$ 151.42	\$ 330.40	\$ 45.00
JOHNSON HELEN A AKA KUZAKIN HELEN A	014-181-57-000	LITTLE BEND	2019	\$ 2,004.65	\$ 101.06	\$ -	\$ -
		LT 12	2020	\$ 3,770.56	\$ 239.58	\$ 377.06	\$ -
			2021	\$ 3,892.32	\$ 177.58	\$ 389.23	\$ -
			2022	\$ 4,046.66	\$ 185.46	\$ 404.66	\$ 45.00
JOHNSON PATRICIA	010-025-27-086	MINNESOTA COMMONS BLK 3B PIEDMONT WEST - UNIT 710	2022	\$ 1,456.68	\$ 66.76	\$ 145.66	\$ 45.00
JOHNSTON ADALINE	006-245-02-018	SUMMER STONE	2021	\$ 609.80	\$ 38.72	\$ -	\$ 140.00
		LOT 1	2022	\$ 3,994.46	\$ 183.07	\$ 399.44	\$ 45.00
		SUMMER STONE TOWNHOMES - UNIT 9B					
JONES BARBARA A	010-105-07-000	SAND WILLHOLTH BLK 2 LT 7	2022	\$ 3,144.36	\$ 144.11	\$ 298.53	\$ 45.00
JONES JUSTIN W	013-051-22-001	BELLA VISTA #1 LT 18 N2 VIKING PHASE 1 - UNIT 01	2022	\$ 3,386.52	\$ 155.20	\$ 338.66	\$ 45.00
JONES LAWRENCE MICHAEL & CHRISTINA MICHELLE	015-312-10-000	LAKEWOOD HILLS LT 5	2022	\$ 1,092.05	\$ 45.04	\$ 109.21	\$ 45.00
JONES SCHEREAL EDITH	003-184-31-000	ROGERS PARK BLK 11 LT 1A	2022	\$ 103.70	\$ 2.85	\$ -	\$ 45.00
JONES-NELSON JENNIFER AKA JONES JENNIFER	005-014-09-000	NELS KLEVEN BLK 13 LT 1 N3 E2	2022	\$ 2,010.04	\$ 92.12	\$ 201.00	\$ 45.00
JOSEY CATHERINE BREANNA	012-512-13-000	LAKEVIEW TERRACE #1 BLK 1 LT 15	2022	\$ 1,811.98	\$ 83.04	\$ 181.20	\$ 45.00
JOUBERT HURIST	010-083-39-000	TERRACE PARK	2021	\$ 2,396.66	\$ 221.03	\$ 239.66	\$ 123.62
		BLK 1 LT 3	2022	\$ 2,259.94	\$ 103.58	\$ 226.00	\$ 45.00
JULIAN JENNIFER Y	003-224-07-000	COLLEGE VILLAGE # 7 BLK 18 LT 1	2022	\$ 6,013.56	\$ 275.60	\$ 601.36	\$ 45.00
K & C NORTHERN PROPERTIES LLC	050-121-03-000	CORONADO BLK 3 LT 1	2022	\$ 49.21	\$ 0.68	\$ -	\$ 45.00
KAHELE NATASHA N & MAUREE-JAMES K	006-218-10-000	CHESTER VALLEY #4 BLK 9 LT 22	2022	\$ 1,997.22	\$ 82.38	\$ 199.72	\$ 45.00
KAHKLEN KRISTEN	007-127-58-000	CHUGACH MOUNTAIN ESTATES BLK 3 LT 32	2022	\$ 2,985.38	\$ 136.82	\$ 298.54	\$ 45.00
KAN MING K	016-203-46-038	GREGG BLK 1 TR 7A OCEAN POINT - UNIT 20	2022	\$ 221.80	\$ 8.13	\$ -	\$ 45.00
KANURY AMALA & KANURY SREE RAMYA 50% EACH	013-043-20-000	KWIK LOG BLK 4 LT 9	2022	\$ 5,332.39	\$ 219.95	\$ 533.24	\$ 45.00
KAPLAN PETER F	002-138-51-012	THIRD ADDITION TO THE TOWNSITE OF ANCHORAGE BLK 16C LT 7A DENALI COURT - UNIT 206	2022	\$ 1,061.59	\$ 43.79	\$ 106.16	\$ 45.00
KARABELNIKOFF DAN	006-101-11-000	CREEKSIDE PARK #3 LT 22	2022	\$ 1,629.74	\$ 67.22	\$ 162.97	\$ 45.00
KATZ AMY	050-561-07-000	T13N R1E SEC 10 SM N2N2N2NW4SW4NW4	2022	\$ 703.64	\$ 20.44	\$ 39.16	\$ 45.00
KAYE LOUISE L	002-205-49-001	PEARL V SMITH BLK 6 LT 5A HILLGATE - UNIT 101	2022	\$ 1,875.98	\$ 85.98	\$ 187.60	\$ 45.00
KAZMIERCZAK ETHAN	001-254-72-000	WHITE BLK 2 LT 9B	2022	\$ 14,098.46	\$ 646.13	\$ 1,409.84	\$ 45.00

Owner	Parcel ID	Legal Description	Year	Principal	Interest	Penalty	Cost
KEEL MICHAEL	006-403-21-001	THE FOOTHILLS #2	2021	\$ 659.65	\$ 21.16	\$ -	\$ -
		BLK 5 LT 4 PIONEER ESTATES PHASE 1 - UNIT B-1	2022	\$ 1,383.56	\$ 63.40	\$ 138.36	\$ 45.00
KEELER ENTERPRISES LLC	050-034-18-001	BRANDEE	2019	\$ 3,753.96	\$ 306.27	\$ -	\$ -
		LT 4	2020	\$ 7,746.66	\$ 1,158.54	\$ 774.66	\$ 140.00
		ALPINE DENTAL CLINIC - UNIT 101	2021	\$ 8,037.52	\$ 741.22	\$ 803.76	\$ 140.00
			2022	\$ 7,540.54	\$ 345.58	\$ 754.06	\$ 45.00
KELLY THERESA LOUISE	075-093-04-000	ELLIS-GREEN RESUB LT 3 OF 103	2022	\$ 47.35	\$ 1.95	\$ 4.74	\$ 45.00
KERBOW LURA E	051-161-11-000	T15N R1W SEC 7 SM LT 39	2022	\$ 65.86	\$ 2.11	\$ -	\$ 45.00
KETCHUM SHARI L TRUST KETCHUM SHARI L/TRUSTEE	012-231-67-000	ASCOT VILLAGE BLK 3 LT 6	2022	\$ 4,189.20	\$ 155.90	\$ 234.58	\$ 45.00
KHENG LINDA HOUAN & BRATCHER JOSEPH MATTHEW & BRATCHER JAMES MARK 33.3 % EACH	005-025-29-000	FAIRVIEW BLK 12 LT 19	2022	\$ 3,906.88	\$ 179.05	\$ 390.68	\$ 45.00
KILE MARIAH CARMILITA	010-041-58-029	WARD PLACE	2021	\$ 1,650.63	\$ 152.22	\$ 165.06	\$ 140.00
		T13N R4W SEC 26 SM NW4 WARD PLACE - UNIT 29	2022	\$ 1,705.90	\$ 78.18	\$ 170.60	\$ 45.00
KIMURA CORINNE M & RICHARD DAVID Y	012-481-04-000	BAYSHORE WEST #1 BLK 3 LT 31	2022	\$ 6,062.40	\$ 277.84	\$ 606.24	\$ 45.00
KINGSFORD VERN L	013-063-61-000	CAMPBELL GLEN #3 BLK 2 LT 23	2022	\$ 194.41	\$ 8.02	\$ 19.44	\$ 45.00
KINTZ SOONTAREE REVOCABLE TRST	010-122-01-004	LINTNER LT 34 NORTHWOOD - UNIT 04	2022	\$ 1,951.76	\$ 89.45	\$ 195.18	\$ 45.00
KIRKLAND ONEIDA R	005-162-03-078	RUSSIAN JACK MANOR TR 2 ANCHORAGE MANORHOUSE - UNIT C4	2022	\$ 66.00	\$ 2.72	\$ 6.60	\$ 45.00
KNEDLIK GARY M	018-092-21-000	T12N R3W SEC 27 SM	2021	\$ 1,275.00	\$ 86.64	\$ -	\$ 140.00
		LT 24	2022	\$ 1,856.14	\$ 85.07	\$ 185.62	\$ 45.00
KNEDLIK GARY M	010-076-30-000	COLUMBIA PARK BLK 1 LT 16A	2022	\$ 1,922.75	\$ 79.31	\$ 192.28	\$ 45.00
KNEDLIK GARY M	010-082-36-004	NEW MCRAE	2022	\$ 1,511.37	\$ 62.34	\$ 151.14	\$ 45.00
		BLK 2 LT 6A2 GREAT PLACE - UNIT 6A2D					
KNEDLIK GARY M 66.66% & KNEDLIK STANLEY TESTAMENTARY TRUST FOR DAVID F KNEDLIK 33.33%	005-121-53-000	COLLEGE GATE #4 BLK 2 LT 19	2019	\$ 5,946.86	\$ 1,333.94	\$ 594.68	\$ 45.00
			2020	\$ 6,135.48	\$ 917.59	\$ 613.54	\$ 140.00
			2021	\$ 6,685.42	\$ 616.52	\$ 668.54	\$ 140.00
			2022	\$ 3,304.02	\$ 151.42	\$ 330.40	\$ 45.00
KNODEL JODY L	009-111-66-065	UNIVERSITY PARK #6	2021	\$ 107.98	\$ 3.46	\$ -	\$ -
		TR A UNIVERSITY PLACE - UNIT F-204	2022	\$ 2,430.02	\$ 111.38	\$ 243.00	\$ 45.00
KNODEL KASSRINA A	076-031-07-000	RAVEN MOUNTAIN ESTATES #1 BLK 2 LT 7	2022	\$ 1,592.23	\$ 65.62	\$ 159.02	\$ 45.00
KNOTTS MELANIE DAWN	006-031-53-020	T13N R3W SEC 13 SM	2022	\$ 1,188.90	\$ 54.49	\$ 118.90	\$ 45.00
		LT 19B VICTORIA HILLS PHASE 3 - UNIT L-1					
KNUDSEN EVERETT PAWL	006-284-18-000	BONIBROOK #2	2021	\$ 4,957.30	\$ 457.16	\$ 495.74	\$ 140.00
		BLK 4 LT 8A	2022	\$ 4,979.58	\$ 228.22	\$ 497.96	\$ 45.00
KNUTT JESS H	014-053-49-000	SHELIKOF BLK 5 LT 5	2022	\$ 24.73	\$ 0.68	\$ -	\$ 45.00
KOBELNYK CHRISTOPHER & MICHELE	051-105-21-000	T15N R1W SEC 9 SM LT 28 N2	2022	\$ 1,131.00	\$ 51.84	\$ 113.10	\$ 45.00
KOCUR GEORGE M JR	010-091-12-000	WOODLAND PARK LT 13G	2022	\$ 6,911.14	\$ 316.74	\$ 691.12	\$ 45.00
KOLIPAKA SHARVAN KUMAR	002-134-01-000	BEVERS (THIRD ADDITION TO THE TOWNSITE OF ANCHORAGE) BLK 5B LT 12	2022	\$ 182.92	\$ 6.71	\$ -	\$ 45.00

Owner	Parcel ID	Legal Description	Year	Principal	Interest	Penalty	Cost
KONJUHI ABDYL & CLARK SABINA 50% EACH	005-048-27-000	VANOVER BLK 3 LT 9	2022	\$ 258.74	\$ 9.49	\$ -	\$ 45.00
KORNMESSER MARC & WALDROP VALERIE	042-091-26-000	ECHO HILLS BLK 1 LT 6	2022	\$ 49.17	\$ 1.80	\$ -	\$ 45.00
KORNMESSER MARC & WALDROP VALERIE 50% EACH	015-016-13-000	SAHALEE PHASE 3 BLK 2 LT 45	2022	\$ 119.50	\$ 4.38	\$ -	\$ 45.00
KORNMESSER MARC J & WALDROP VALERIE K	015-016-14-000	SAHALEE PHASE 3 BLK 2 LT 46	2022	\$ 685.19	\$ 25.12	\$ -	\$ 45.00
KRAMER LIVING TRUST	020-103-36-000	PROMINENCE POINTE PH 9 BLK 6 LT 11	2022	\$ 95.54	\$ 2.63	\$ -	\$ 45.00
KRAMER TIMOTHY C	013-024-18-019	THE WOODLANDS TR A2 THE WOODLANDS EAST PHASE 2 - UNIT 607	2022	\$ 2,339.08	\$ 107.20	\$ 233.90	\$ 45.00
KRAUS REBECCA	002-032-21-000	WEST GOVERNMENT HILL BLK F LT 2A	2022	\$ 5,579.10	\$ 255.69	\$ 557.92	\$ 45.00
KRUZEL CHIRINE	006-126-61-000	COUNTRY ESTATES BLK 3 LT 11	2022	\$ 5,141.26	\$ 235.62	\$ 497.60	\$ 45.00
KUBIC ANDREW WILLIAM & GEORGIA BLACKWOOD	075-052-29-000	ALYESKA BASIN BLK 5 LT 17	2022	\$ 237.31	\$ 5.44	\$ -	\$ 45.00
KUCH LEO W & CAROLYN J	002-138-29-000	THIRD ADDITION TO THE TOWNSITE OF ANCHORAGE BLK 16C LT 9	2020 2021 2022	\$ 2,169.14 \$ 4,499.59 \$ 3,548.18	\$ 314.72 \$ 414.95 \$ 162.62	\$ 216.91 \$ 449.96 \$ 354.82	\$ 140.00 \$ 140.00 \$ 45.00
KUKOWSKI DAVID G	012-252-21-000	MCWILLIAMS BLK 1A LT 18	2022	\$ 881.26	\$ 20.19	\$ -	\$ 45.00
LA LITA D	019-164-29-000	SECLUSION BAY PHASE 2 BLK 3 LT 10	2022	\$ 3,253.77	\$ 134.21	\$ 293.35	\$ 45.00
LACHER MATTHEW P	051-362-02-063	T15N R2W SEC 36 SM LT 8 REM OF N2 & LT 7 REM FIRE EAGLE - UNIT 63	2022	\$ 3,403.54	\$ 155.98	\$ 340.36	\$ 45.00
LAFRAMBOISE MICHAEL E	014-074-31-000	CAMPBELL HEIGHTS #1 BLK 7 LT 6	2022	\$ 1,854.08	\$ 84.97	\$ 185.40	\$ 45.00
LAGAO LIANG SHEN	012-164-59-000	CLAIRBORNE #1A BLK 1 LT 11A7	2022	\$ 251.41	\$ 10.37	\$ 25.14	\$ 45.00
LAMBERT KATHRYN A AKA KELLY KATHRYN LAMBERT	011-134-15-000	SAND LAKE #2 BLK 5 LT 22	2022	\$ 3,366.32	\$ 154.28	\$ 336.64	\$ 45.00
LANCASTER FAMILY LLC	014-261-38-003	JOHN WELLS 1952 BLK 3 LT 10A ABBOTT WOOD TOWNHOMES - UNIT 3	2019 2020 2021 2022	\$ 2,293.70 \$ 2,693.25 \$ 3,101.24 \$ 2,931.84	\$ 73.58 \$ 402.78 \$ 285.99 \$ 134.37	\$ - \$ 269.32 \$ 310.12 \$ 293.18	\$ - \$ 140.00 \$ 140.00 \$ 45.00
LANDERS DAVID	010-196-09-000	A B MICHELS LT 16A LESS S 30'	2021 2022	\$ 1,300.64 \$ 3,654.28	\$ 77.34 \$ 167.47	\$ - \$ 365.42	\$ 95.00 \$ 45.00
LANE PATRICIA E	012-391-21-005	STONEGATE TOWNHOUSE BLK 1 TR 1A-4B SOUTHWOOD - UNIT B-05	2021 2022	\$ 1,589.36 \$ 1,412.88	\$ 146.57 \$ 64.75	\$ 158.94 \$ 141.28	\$ 140.00 \$ 45.00
LANGHOLZ WILLIAM V	004-145-27-000	CITY VIEW #2 BLK 3 LT 10	2022	\$ 1,010.40	\$ 46.31	\$ 101.04	\$ 45.00
LANGLEY EVELYN	006-031-74-009	T13N R3W SEC 13 SM LT 11B AMERICAN MEADOWS - UNIT 7630	2021 2022	\$ 40.37 \$ 207.48	\$ 3.72 \$ 9.51	\$ 4.04 \$ 20.74	\$ 140.00 \$ 45.00
LANIER THOMAS J	051-491-40-000	WYNTER PARK #1 BLK 1 LT 13	2022	\$ 2,224.24	\$ 101.94	\$ 222.42	\$ 45.00
LANKFORD WILLIAM DANIEL	050-304-03-000	EAGLE CREST #1 TR A LT 48	2022	\$ 4,452.76	\$ 204.07	\$ 445.28	\$ 45.00
LAPAGE ALAN J	002-133-15-000	THIRD ADDITION TO THE TOWNSITE OF ANCHORAGE BLK 6C LT 27	2022	\$ 4,583.84	\$ 210.07	\$ 458.38	\$ 45.00
LARA-GALINDO EDUARDO A & ORYAN-CARPIO BESSIE N	010-208-32-000	LINCOLN PARK BLK 9 LT 7A	2022	\$ 3,354.54	\$ 153.74	\$ 335.46	\$ 45.00

Owner	Parcel ID	Legal Description	Year	Principal	Interest	Penalty	Cost
LARSEN JACQUELINE M	006-073-06-000	ELMRICH #1 BLK 4 LT 31	2021 2022	\$ 472.74 \$ 5,747.50	\$ 2.17 \$ 263.40	\$ - \$ 574.76	\$ - \$ 45.00
LARSON DENNIS JAROME & GOETSCH PAUL WILLIAM 50% EACH	001-102-48-000	SCHODDE (SOUTH ADDITION TO THE TOWNSITE OF ANCHORAGE) BLK 32 LT 15A	2022	\$ 9,231.70	\$ 423.09	\$ 923.18	\$ 45.00
LARSON KARLA DEE	018-391-65-000	TURNAGAIN VIEW #6 BLK 12 LT 8	2022	\$ 6,224.06	\$ 285.25	\$ 622.40	\$ 45.00
LARSON NICHOLAS & LINDSEY	011-121-49-000	HIDDEN HILLS BLK 1 LT 24	2022	\$ 3,959.93	\$ 163.34	\$ 395.99	\$ 45.00
LARSON SAMUEL L ESTATE OF	013-051-66-006	BELLA VISTA #1 LT 3A BELLA VISTA SOUTH - UNIT 114	2022	\$ 2,537.78	\$ 116.31	\$ 253.78	\$ 45.00
LARSON-BOWEN MARY E	001-102-49-000	SCHODDE (SOUTH ADDITION TO THE TOWNSITE OF ANCHORAGE) BLK 32 LT 14A	2022	\$ 5,792.96	\$ 265.49	\$ 579.30	\$ 45.00
LATKOWSKI VIVIAN M	051-132-62-000	SCIMITAR #2 BLK 3 LT 16	2022	\$ 4,906.00	\$ 224.84	\$ 490.60	\$ 45.00
LAUDENT LLC	009-034-43-000	NORTHERN LIGHTS BLK 4 LT 4A	2022	\$ 818.07	\$ 33.74	\$ 81.81	\$ 45.00
LAUVER KEVIN L & MELANNY V 50% & LAUVER MICHAEL A 50%	009-152-06-008	PYHALA BLK 2 E 370' CEDARWOOD - UNIT 600D	2021 2022	\$ 1,263.75 \$ 2,556.32	\$ 34.75 \$ 117.15	\$ - \$ 255.64	\$ - \$ 45.00
LAVALLEY NATHAN E	018-322-38-000	T12N R3W SEC 33 SM LT 207	2021 2022	\$ 4,746.15 \$ 5,123.70	\$ 130.51 \$ 234.82	\$ - \$ 512.38	\$ - \$ 45.00
LAWSON DANIEL EUGENE	005-011-15-000	NELS KLEVEN BLK 1 LT 4 S3 E2	2021 2022	\$ 2,018.87 \$ 3,647.54	\$ 178.92 \$ 167.17	\$ 183.53 \$ 364.76	\$ 140.00 \$ 45.00
LEARY LINDA A & MICHAEL J	050-131-87-000	SEIDLER #1 BLK 3 LT 4A	2022	\$ 5,398.13	\$ 222.77	\$ 537.35	\$ 45.00
LEBARON PIERRE A	014-291-66-000	MOOREHAND #3 LT 12	2021 2022	\$ 1,899.30 \$ 1,785.04	\$ 175.15 \$ 81.80	\$ 189.94 \$ 178.50	\$ 140.00 \$ 45.00
LECHUGAGUTIERREZ KATHLEEN & TURNER AGNES	004-134-36-000	THUNDERBIRD TERRACE BLK 12 LT 2	2022	\$ 4,311.37	\$ 170.08	\$ 262.12	\$ 45.00
LEE BEYOUNG IL TRUST LEE BEYOUNG IL/TRUSTEE	008-042-90-002	EDEN PARK #3 TR C-1 TUDOR PARK - UNIT 02	2022	\$ 58.60	\$ 1.88	\$ -	\$ 45.00
LEE CAROLYN AKA BOSKOFKY CAROLYN	012-511-58-000	LAKEVIEW TERRACE #1 BLK 2 LT 58	2020 2021 2022	\$ 1,436.40 \$ 3,128.28 \$ 3,167.26	\$ 208.40 \$ 288.49 \$ 145.16	\$ 143.64 \$ 312.82 \$ 316.72	\$ 140.00 \$ 140.00 \$ 45.00
LEE DEBORAH	010-313-31-029	ALASKA LANDINGS LT 5 ALASKA LANDINGS PHASE 1 - UNIT C-105	2022	\$ 1,822.76	\$ 83.54	\$ 182.28	\$ 45.00
LEE JOHN	010-342-43-000	SPERSTAD BLK B LT 12	2019 2020 2021 2022	\$ 1,753.79 \$ 1,839.96 \$ 1,937.15 \$ 1,818.72	\$ 393.40 \$ 275.17 \$ 178.65 \$ 83.35	\$ 175.38 \$ 184.00 \$ 193.72 \$ 181.88	\$ 45.00 \$ 140.00 \$ 140.00 \$ 45.00
LEE KYOUNG	012-491-21-000	LAUREL ACRES BLK 12 LT 16	2022	\$ 149.88	\$ 6.87	\$ 14.98	\$ 45.00
LEHRBAS TAMMY K	020-531-10-000	RABBIT CREEK VIEW & HEIGHTS BLK 1H LT 20A	2021 2022	\$ 1,703.65 \$ 1,742.16	\$ 7.81 \$ 79.85	\$ - \$ 174.22	\$ - \$ 45.00
LEHRBAS TAMMY K	020-531-11-000	RABBIT CREEK VIEW & HEIGHTS BLK 1H LT 21A	2022	\$ 720.72	\$ 33.03	\$ 72.08	\$ 45.00
LEMBEROPOLUS CHESTER & OMAN CHARLES SHANNON 50% EACH	002-191-07-000	PEARL V SMITH BLK 8 LT 8	2022	\$ 2,238.34	\$ 87.81	\$ 199.22	\$ 45.00
LEON DAMIEN J & CATHERINE M	075-091-22-000	US SURVEY 3043 LT 70C	2022	\$ 197.20	\$ 6.33	\$ -	\$ 45.00
LEON IRENE E DE	003-211-13-000	COLLEGE VILLAGE BLK 1 LT 13	2022	\$ 4,414.75	\$ 202.22	\$ 441.48	\$ 45.00

Owner	Parcel ID	Legal Description	Year	Principal	Interest	Penalty	Cost
LEONARD BETTY ESTATE OF C/O OFFICE OF PUBLIC ADVOCACY	006-041-49-009	SCANDIA LT 22H GRAND LARRY - UNIT A-9	2022	\$ 1,293.32	\$ 59.27	\$ 129.34	\$ 45.00
LEONARD GORDON A FAMILY TRUST	004-052-17-000	ALASKA INDUSTRIAL BLK 2 LT 21	2022	\$ 50.76	\$ 0.93	\$ -	\$ 45.00
LEWIS-BENNETT MADISON	013-052-80-000	PATRICK PARK BLK 1 LT 17A	2019	\$ 2,177.52	\$ 488.42	\$ 217.76	\$ 45.00
			2020	\$ 5,706.27	\$ 853.40	\$ 570.62	\$ 140.00
			2021	\$ 6,013.27	\$ 554.54	\$ 601.32	\$ 140.00
			2022	\$ 6,279.64	\$ 287.80	\$ 627.96	\$ 45.00
LEYDON ROSEANNE	012-361-50-000	CHESTER H LLOYD LT 34 E 100'	2021	\$ 1,075.79	\$ 99.20	\$ 107.58	\$ 140.00
			2022	\$ 1,005.34	\$ 46.07	\$ 100.54	\$ 45.00
LEYDON ROSEANNE M	002-093-11-000	EAST ADDITION TO THE TOWNSITE OF ANCHORAGE BLK 25A LT 26	2021	\$ 2,693.99	\$ 248.44	\$ 269.40	\$ 140.00
			2022	\$ 2,522.64	\$ 115.62	\$ 252.26	\$ 45.00
LEYDON ROSEANNE M	002-093-54-000	EAST ADDITION TO THE TOWNSITE OF ANCHORAGE BLK 25A LTS 27 & 28	2021	\$ 6,215.09	\$ 573.15	\$ 621.51	\$ 140.00
			2022	\$ 5,804.74	\$ 266.02	\$ 580.48	\$ 45.00
LEYDON ROSEANNE M	006-062-34-000	ASPEN PARK LT 5	2021	\$ 2,666.96	\$ 245.95	\$ 266.70	\$ 140.00
			2022	\$ 2,616.94	\$ 119.93	\$ 261.70	\$ 45.00
LEYDON ROSEANNE M	010-096-08-000	WOODLAND PARK #2 BLK 6 LT 26	2021	\$ 1,565.93	\$ 144.41	\$ 156.60	\$ 140.00
			2022	\$ 1,470.14	\$ 67.38	\$ 147.02	\$ 45.00
LEYDON ROSEANNE M	012-372-57-000	WILLIAM LLOYD LT 1 OF E2 OF LT 11	2021	\$ 2,655.25	\$ 233.21	\$ 265.53	\$ 140.00
			2022	\$ 5,329.88	\$ 244.27	\$ 532.98	\$ 45.00
LEYDON ROSEANNE M	014-201-72-000	SUNNY ACRES #1 BLK 2 LT 3A	2021	\$ 2,402.06	\$ 221.51	\$ 240.20	\$ 140.00
			2022	\$ 2,286.88	\$ 104.80	\$ 228.68	\$ 45.00
LEYDON ROSEANNE M	006-292-20-000	WONDER PARK TR D LT D3A	2021	\$ 1,994.81	\$ 183.96	\$ 199.48	\$ 140.00
			2022	\$ 1,864.18	\$ 85.44	\$ 186.42	\$ 45.00
LFC INVESTMENTS LLC	005-062-36-000	AUSTRALASKA BLK 2 LT 12	2022	\$ 6,179.71	\$ 212.13	\$ 384.71	\$ 45.00
LFC INVESTMENTS LLC	005-062-37-000	AUSTRALASKA BLK 2 LT 13	2022	\$ 6,084.71	\$ 209.13	\$ 380.25	\$ 45.00
LI AN	016-244-20-026	INDEPENDENCE PARK BLK 4 TR 2A1 KANDLEWOOD PHASE 3 - UNIT B308	2022	\$ 1,124.90	\$ 46.40	\$ 112.49	\$ 45.00
LIDDELOW-THOMPSON CATHERINE	016-213-23-000	KLATT LT 9	2022	\$ 5,398.90	\$ 247.43	\$ 539.90	\$ 45.00
LIM MEI YUEH	005-052-10-000	LAWRENCE (1948) BLK 6 LT 9A	2022	\$ 889.89	\$ 36.71	\$ 88.99	\$ 45.00
LIMA VESNA	013-024-18-013	THE WOODLANDS TR A2 THE WOODLANDS EAST PHASE 2 - UNIT 601	2022	\$ 1,227.64	\$ 50.63	\$ 122.76	\$ 45.00
LIMA VESNA	013-024-20-013	THE WOODLANDS TR A1 THE WOODLANDS EAST PHASE 3 - UNIT 201	2022	\$ 45.00	\$ 1.03	\$ -	\$ 45.00
LIMANI FLAMUR	010-015-77-000	ALGOT STROM LT 14	2019	\$ 1,264.62	\$ 165.12	\$ -	\$ -
			2020	\$ 1,321.83	\$ 197.69	\$ 132.18	\$ 140.00
			2021	\$ 1,392.94	\$ 128.46	\$ 139.30	\$ 140.00
			2022	\$ 1,301.74	\$ 59.66	\$ 130.18	\$ 45.00
LINDFORS PROPERTIES LLC	001-211-31-000	WEST TURNAGAIN BLK 3 LT 6	2019	\$ 4,732.94	\$ 1,061.63	\$ 473.30	\$ 45.00
			2020	\$ 4,965.84	\$ 742.66	\$ 496.58	\$ 140.00
			2021	\$ 5,159.12	\$ 475.78	\$ 515.92	\$ 140.00
			2022	\$ 5,390.48	\$ 247.05	\$ 539.04	\$ 45.00
LINDFORS PROPERTIES LLC	002-152-19-000	CLEAVER (THIRD ADDITION TO THE TOWNSITE OF ANCHORAGE) BLK 31C LT 5	2019	\$ 5,189.39	\$ 1,164.03	\$ 518.94	\$ 45.00
			2020	\$ 5,504.49	\$ 823.22	\$ 550.45	\$ 140.00
			2021	\$ 5,858.30	\$ 540.25	\$ 585.84	\$ 140.00
			2022	\$ 6,015.26	\$ 275.68	\$ 601.52	\$ 45.00
LINDFORS PROPERTIES LLC	003-144-30-000	THIRD ADDITION TO THE TOWNSITE OF ANCHORAGE BLK 38A LT 17	2019	\$ 3,713.72	\$ 833.02	\$ 371.38	\$ 45.00
			2020	\$ 3,909.06	\$ 584.61	\$ 390.90	\$ 140.00
			2021	\$ 4,160.81	\$ 383.71	\$ 416.08	\$ 140.00
			2022	\$ 4,087.06	\$ 187.31	\$ 408.70	\$ 45.00

Owner	Parcel ID	Legal Description	Year	Principal	Interest	Penalty	Cost
LINDFORS PROPERTIES LLC	003-144-31-000	THIRD ADDITION TO THE TOWNSITE OF ANCHORAGE BLK 38A LT 18	2019	\$ 2,220.05	\$ 497.98	\$ 222.00	\$ 45.00
			2020	\$ 2,363.22	\$ 353.43	\$ 236.32	\$ 140.00
			2021	\$ 2,490.36	\$ 229.67	\$ 249.04	\$ 140.00
			2022	\$ 2,384.54	\$ 109.29	\$ 238.46	\$ 45.00
LINDFORS PROPERTIES LLC	003-203-02-000	COLLEGE VILLAGE #10 BLK 26 LT 3	2019	\$ 5,478.96	\$ 1,228.98	\$ 547.90	\$ 45.00
			2020	\$ 5,771.25	\$ 863.11	\$ 577.12	\$ 140.00
			2021	\$ 6,310.60	\$ 581.97	\$ 631.06	\$ 140.00
			2022	\$ 6,362.16	\$ 291.58	\$ 636.22	\$ 45.00
LINDFORS PROPERTIES LLC	004-121-25-000	GRANDVIEW GARDENS BLK13 LT 4	2019	\$ 4,737.85	\$ 1,062.74	\$ 473.78	\$ 45.00
			2020	\$ 5,003.46	\$ 748.29	\$ 500.34	\$ 140.00
			2021	\$ 5,346.53	\$ 493.06	\$ 534.66	\$ 140.00
			2022	\$ 5,291.14	\$ 242.49	\$ 529.12	\$ 45.00
LINDFORS PROPERTIES LLC	009-121-07-000	KIMBERLY TERRACE BLK 1 LT 4	2019	\$ 7,064.24	\$ 1,584.59	\$ 706.42	\$ 45.00
			2020	\$ 7,046.91	\$ 1,053.89	\$ 704.70	\$ 140.00
			2021	\$ 7,743.19	\$ 714.07	\$ 774.32	\$ 140.00
			2022	\$ 7,529.16	\$ 345.06	\$ 752.92	\$ 45.00
LINDFORS PROPERTIES LLC	010-097-03-000	WOODLAND PARK #2 BLK 7 LT 28	2019	\$ 6,625.80	\$ 1,486.22	\$ 662.58	\$ 45.00
			2020	\$ 7,079.40	\$ 1,058.75	\$ 707.94	\$ 140.00
			2021	\$ 7,507.13	\$ 692.31	\$ 750.72	\$ 140.00
			2022	\$ 7,374.24	\$ 337.96	\$ 737.42	\$ 45.00
LINDFORS PROPERTIES LLC	012-132-73-000	SOUTHWOOD PARK #1 BLK 5 LTS 13 & 14	2019	\$ 4,922.72	\$ 1,104.22	\$ 492.28	\$ 45.00
			2020	\$ 5,068.44	\$ 758.01	\$ 506.84	\$ 140.00
			2021	\$ 5,472.67	\$ 504.69	\$ 547.26	\$ 140.00
			2022	\$ 5,410.70	\$ 247.97	\$ 541.08	\$ 45.00
LINDFORS PROPERTIES LLC	012-163-78-000	CLAIRBORNE #4 BLK 2 LT 32	2019	\$ 9,380.82	\$ 2,104.21	\$ 938.08	\$ 45.00
			2020	\$ 9,871.83	\$ 1,476.38	\$ 987.18	\$ 140.00
			2021	\$ 10,505.66	\$ 968.84	\$ 1,050.56	\$ 140.00
			2022	\$ 9,960.88	\$ 456.51	\$ 996.08	\$ 45.00
LINDFORS PROPERTIES LLC	014-131-08-000	O'BRIEN BLK 6 LT 2	2019	\$ 4,049.10	\$ 908.26	\$ 404.92	\$ 45.00
			2020	\$ 4,085.19	\$ 610.96	\$ 408.52	\$ 140.00
			2021	\$ 4,550.05	\$ 419.59	\$ 455.00	\$ 140.00
			2022	\$ 4,748.88	\$ 217.64	\$ 474.88	\$ 45.00
LINDFORS PROPERTIES LLC	014-131-10-000	O'BRIEN BLK 6 LT 4	2019	\$ 6,118.64	\$ 1,372.47	\$ 611.86	\$ 45.00
			2020	\$ 6,044.85	\$ 904.02	\$ 604.48	\$ 140.00
			2021	\$ 6,840.39	\$ 630.81	\$ 684.04	\$ 140.00
			2022	\$ 7,276.56	\$ 333.49	\$ 727.66	\$ 45.00
LINDFORS PROPERTIES LLC	014-272-34-000	MOBILE HOMES LT 8	2019	\$ 1,860.13	\$ 417.24	\$ 186.02	\$ 45.00
			2020	\$ 1,978.47	\$ 295.88	\$ 197.84	\$ 140.00
			2021	\$ 2,122.75	\$ 195.75	\$ 212.28	\$ 140.00
			2022	\$ 2,024.18	\$ 92.77	\$ 202.42	\$ 45.00
LINDFORS PROPERTIES LLC	014-272-35-000	MOBILE HOMES LT 9	2019	\$ 1,737.43	\$ 389.72	\$ 173.74	\$ 45.00
			2020	\$ 1,851.93	\$ 276.97	\$ 185.20	\$ 140.00
			2021	\$ 1,991.21	\$ 183.64	\$ 199.12	\$ 140.00
			2022	\$ 1,897.86	\$ 86.98	\$ 189.78	\$ 45.00
LINDFORS PROPERTIES LLC	050-572-19-000	PREUSS #2 BLK 3 LT 3	2019	\$ 4,679.88	\$ 1,049.74	\$ 467.98	\$ 45.00
			2020	\$ 4,954.32	\$ 740.95	\$ 495.44	\$ 140.00
			2021	\$ 5,193.78	\$ 478.98	\$ 519.38	\$ 140.00
			2022	\$ 5,214.26	\$ 238.97	\$ 521.42	\$ 45.00
LINDFORS SHERRI & LINDFORS PROPERTIES LLC 50% EACH	050-242-63-000	PALOS VERDES BLK 5 LT 1A	2019	\$ 139.41	\$ 22.70	\$ -	\$ -
			2020	\$ 1,855.76	\$ 277.53	\$ 185.58	\$ 140.00
			2021	\$ 1,949.43	\$ 179.77	\$ 194.94	\$ 140.00
			2022	\$ 1,828.22	\$ 83.78	\$ 182.82	\$ 45.00
LINDFORS SHERRI & LINDFORS PROPERTIES LLC 50% EACH	051-301-16-000	OLLIE WALKER #1 LT 10	2019	\$ 44.96	\$ 9.81	\$ 2.78	\$ -
			2020	\$ 93.45	\$ 13.98	\$ 9.34	\$ 140.00
			2021	\$ 97.96	\$ 9.04	\$ 9.80	\$ 140.00
			2022	\$ 92.12	\$ 4.22	\$ 9.22	\$ 45.00
LINDMAN JAN	012-491-34-000	LAUREL ACRES BLK 12 LT 3	2022	\$ 149.88	\$ 6.87	\$ 14.98	\$ 45.00
LINDMAN JAN	012-491-35-000	LAUREL ACRES BLK 12 LT 2	2022	\$ 149.88	\$ 6.87	\$ 14.98	\$ 45.00
LINTON RICHARD J	010-242-13-000	BENTZEN BLK 1 LT 17	2022	\$ 33.27	\$ 1.37	\$ 3.33	\$ 45.00
LINTON RICHARD J & SHORNEY-LINTON GIANNA L	001-165-50-000	ROMIG PARK BLK 6 LT 10	2022	\$ 33.27	\$ 1.37	\$ 3.33	\$ 45.00

Owner	Parcel ID	Legal Description	Year	Principal	Interest	Penalty	Cost
LINZ MICHAEL A	003-252-60-000	GREEN ACRES BLK 12 LT 1C	2020	\$ 62.78	\$ 7.06	\$ -	\$ 95.00
			2021	\$ 3,910.34	\$ 360.60	\$ 391.04	\$ 140.00
			2022	\$ 3,782.26	\$ 173.34	\$ 378.22	\$ 45.00
LITTLE TERISSA	005-162-03-043	RUSSIAN JACK MANOR TR 2 ANCHORAGE MANORHOUSE - UNIT F21	2021	\$ 651.15	\$ 57.19	\$ 65.12	\$ 140.00
			2022	\$ 1,421.30	\$ 65.14	\$ 142.14	\$ 45.00
LOCAL #367	009-232-62-000	CAMPBELL PARK ACRES LT 47G	2021	\$ 15,704.43	\$ 997.10	\$ 1,570.44	\$ -
LOESCHER CHRISTOPHER E	051-171-01-000	T15N R1W SEC 18 SM LT 5	2022	\$ 39.04	\$ 1.61	\$ 3.90	\$ 45.00
LOPER SHELLY COLLEEN	051-501-16-000	SUETAWN ESTATE LT 4	2019	\$ 888.64	\$ 130.89	\$ -	\$ -
			2021	\$ 4,720.03	\$ 342.68	\$ -	\$ 140.00
			2022	\$ 4,693.08	\$ 215.09	\$ 469.30	\$ 45.00
LOPEZ ASHLEY NICOLE	006-072-22-000	RAVENSBRUCH BLK 2 LT 10	2019	\$ 4,469.25	\$ 163.86	\$ -	\$ -
			2022	\$ 2,960.48	\$ 115.33	\$ 296.04	\$ 45.00
LOUMALY LLC	001-106-05-002	BOOTLEGGER PARK BLK 1 LT 5 BOOTLEGGER PARK - UNIT 10	2022	\$ 512.15	\$ 21.12	\$ 51.22	\$ 45.00
LTREH 621 DIMOND LLC	013-073-05-003	CAMPBELL CREEK GREENBELT #11 LT 79B1 ARCTIC DIMOND - UNIT 3	2022	\$ 7,034.06	\$ 322.37	\$ 703.40	\$ 45.00
LU KAIXIN	012-533-29-000	HIDDEN COVE PH 3 LT 29	2022	\$ 3,690.97	\$ 156.39	\$ 369.10	\$ 45.00
LUCH ROBERT J & JOCELYN C	010-062-35-000	SATELLITE PARK #1 BLK 2 LT 18A	2021	\$ 4,407.69	\$ 406.48	\$ 440.77	\$ 140.00
			2022	\$ 4,405.34	\$ 201.89	\$ 440.54	\$ 45.00
LUCIANO SAMANTHA	009-064-52-044	PIEDMONT TERRACE TR B MT VERNON COMMONS - UNIT 7-C	2020	\$ 717.30	\$ 19.72	\$ -	\$ -
			2021	\$ 2,772.20	\$ 255.65	\$ 277.22	\$ 140.00
			2022	\$ 2,660.72	\$ 121.94	\$ 266.08	\$ 45.00
LUNDGREN STEVEN J	010-193-63-002	GREEN VALLEY #3 BLK 1 LT 20 EDGEWATER VILLA - UNIT 114	2022	\$ 3,723.32	\$ 170.64	\$ 372.34	\$ 45.00
LYC TRUST CHING LARRY Y / TRUSTEE	050-671-36-000	MOUNTAIN MANOR BLK 3 LT 4	2021	\$ 6,729.27	\$ 620.56	\$ 672.92	\$ 140.00
			2022	\$ 6,697.38	\$ 306.94	\$ 669.74	\$ 45.00
LYND LARRY L	017-051-11-000	T12N R3W SEC 27 SM LT 7	2020	\$ 5,733.72	\$ 857.50	\$ 573.38	\$ 140.00
			2021	\$ 6,161.70	\$ 568.23	\$ 616.18	\$ 140.00
			2022	\$ 6,064.64	\$ 277.94	\$ 606.46	\$ 45.00
LYNDE SHAN JAY	009-071-23-000	PRIMERA LT 4	2022	\$ 6,672.02	\$ 305.78	\$ 667.20	\$ 45.00
LYNDE SHAN JAY	010-034-53-000	WOODLAND PARK LT 10R W10' & LT 11R	2022	\$ 3,356.05	\$ 150.84	\$ 335.61	\$ 45.00
MACCAY CHARLOTTE L	001-094-06-000	VIEW RIDGE(OF SOUTH ADDITION TO THE TOWNSITE OF ANCHORAGE) BLK 35B LT 11	2021	\$ 2,645.55	\$ 232.35	\$ 264.56	\$ 140.00
			2022	\$ 6,712.42	\$ 307.63	\$ 671.24	\$ 45.00
MACDONALD RAYMOND J II	016-233-20-005	INDEPENDENCE PARK TR Z-1 PARKRIDGE PHASE 1 - UNIT 2A	2022	\$ 3,246.76	\$ 148.80	\$ 324.68	\$ 45.00
MACINKO STEVEN	006-042-14-000	T13N R3W SEC 13 SM LT 3 E110' S110'	2022	\$ 2,840.90	\$ 130.20	\$ 284.10	\$ 45.00
MAGNETIC NORTH REVOCABLE LIVING TRUST IMPERIALE JAMES T / TRUSTEE	002-131-29-000	THIRD ADDITION TO THE TOWNSITE OF ANCHORAGE BLK 17D LT2 E2	2022	\$ 48.75	\$ 1.34	\$ -	\$ 45.00
MALIK AYESHA	012-391-21-011	STONEGATE TOWNHOUSE BLK 1 TR 1A-4B SOUTHWOOD - UNIT B-11	2022	\$ 1,877.68	\$ 86.05	\$ 187.76	\$ 45.00
MALINAK MICHAEL L	014-074-39-000	CAMPBELL HEIGHTS #1 BLK 7 LT 37	2021	\$ 1,144.01	\$ 41.94	\$ -	\$ -
			2022	\$ 1,627.40	\$ 74.58	\$ 162.74	\$ 45.00
MALONE KEITH L & DONNA G	051-061-45-000	DAWN LT 104	2021	\$ 146.84	\$ 8.08	\$ -	\$ -
MAMAE AVEMAMAO	050-053-05-000	EAGLE GLENN EAST BLK 1 LT 4	2022	\$ 1,575.54	\$ 66.33	\$ 78.78	\$ 45.00

Owner	Parcel ID	Legal Description	Year	Principal	Interest	Penalty	Cost
MANALO ALVIN M & CECILE B	009-153-29-000	GRANDVIEW HEIGHTS BLK 3 LT 5	2022	\$ 1,602.50	\$ 66.10	\$ 160.25	\$ 45.00
MANESS GARY D	051-301-38-000	WALKING BILL LT 1	2021	\$ 1,991.44	\$ 183.65	\$ 199.14	\$ 91.54
			2022	\$ 1,886.00	\$ 86.43	\$ 188.60	\$ 45.00
MANIS MELISSA	014-074-25-000	CAMPBELL HEIGHTS #1 BLK 7 LT 12	2022	\$ 1,769.54	\$ 63.35	\$ 106.93	\$ 45.00
MANN STEPHANIE J	051-161-17-000	T15N R1W SEC 7 SM LT 68	2022	\$ 4,006.45	\$ 183.09	\$ 400.65	\$ 45.00
MARBURY VICTOR J & AVIS P	005-122-17-000	COLLEGE GATE #6 BLK 11 LT 20A	2022	\$ 2,197.65	\$ 75.04	\$ 151.64	\$ 45.00
MARCHANT KYLE	006-321-72-004	ASPEN HEIGHTS #1 TR A	2022	\$ 1,720.21	\$ 70.95	\$ 172.02	\$ 45.00
		ASPEN HEIGHTS TOWNHOMES - UNIT 4					
MARKLE STEVEN & RICHARDSON JANET 50% EACH	012-311-18-000	NEWLAND BLK C LT 8	2021	\$ 729.88	\$ 3.35	\$ -	\$ -
			2022	\$ 1,812.00	\$ 83.05	\$ 181.20	\$ 45.00
MARTINCHICK RUDOLPH & EMMA I	006-292-04-000	WONDER PARK BLK 3 LT 2	2022	\$ 623.76	\$ 28.58	\$ 62.38	\$ 45.00
MARX DELORES E FAMILY TRUST	016-141-27-000	SNOW CRESTVIEW LT 23	2022	\$ 796.18	\$ 36.49	\$ 79.62	\$ 45.00
MASTERS CHRISTOPHER R	014-263-54-322	EAST DIMOND CENTER TR B-8	2022	\$ 3,253.50	\$ 149.11	\$ 325.36	\$ 45.00
		GARAGETOWN USA, SOUTH ANCHORAGE - UNIT 322					
MATLOCK KEVIN & SONNIER-MATLOCK JOY	051-154-20-000	T15N R1W SEC 8 SM LT 181	2020	\$ 1,365.04	\$ 56.30	\$ -	\$ -
			2021	\$ 1,930.41	\$ 178.03	\$ 193.04	\$ 140.00
			2022	\$ 1,815.02	\$ 83.18	\$ 181.50	\$ 45.00
MATTA MATTHEW & KIMBERLY	016-074-31-034	COMMODORE PARK TR B-1	2022	\$ 337.27	\$ 7.73	\$ -	\$ 45.00
		HOLLYBROOK TERRACE PH 4 - UNIT 34					
MATTINGLY JACQUELINE L	008-071-48-000	MICHELLE LT 8	2022	\$ 5,604.36	\$ 256.85	\$ 560.44	\$ 45.00
MATTISON DAVID L	020-161-27-000	MARGUERITE HILLS LT 1A-2	2022	\$ 5,040.92	\$ 231.02	\$ 504.10	\$ 45.00
MAUI LLC	016-042-17-000	MAUI INDUSTRIAL PARK BLK 2 LT 3 REM	2022	\$ 7,327.08	\$ 335.80	\$ 732.70	\$ 45.00
MCCABE JOHN TREVOR	018-092-44-000	T12N R3W SEC 27 SM LT 58	2022	\$ 5,100.80	\$ 233.77	\$ 510.08	\$ 45.00
MCCARTY JANE A	014-161-92-000	CANDYWINE LT 29	2022	\$ 5,466.26	\$ 250.52	\$ 546.62	\$ 45.00
MCCLELLAND ROBERT H & WHITNEY K	016-233-05-026	INDEPENDENCE PARK TR P	2020	\$ 2,050.29	\$ 306.63	\$ 205.03	\$ 140.00
		RAVENCREST PHASE 1 - UNIT D-306	2021	\$ 2,193.03	\$ 202.24	\$ 219.30	\$ 140.00
			2022	\$ 2,163.96	\$ 99.18	\$ 216.40	\$ 45.00
MCCORMICK TAMMY MARIE	014-074-15-000	CAMPBELL HEIGHTS #1 BLK 7 LT 22	2022	\$ 36.99	\$ 1.53	\$ 3.70	\$ 45.00
MCCORMICK TAMMY MARIE	014-103-03-000	GALATEA ESTATES BLK 3 LT 20	2022	\$ 34.34	\$ 1.42	\$ 3.43	\$ 45.00
MCCREADY SUZAN	012-382-02-000	CAMPBELL LAKE HEIGHTS #10 BLK 6 LT 16	2022	\$ 7,578.00	\$ 347.29	\$ 757.80	\$ 45.00
MCCREADY SUZAN A	017-342-11-000	T12N R3W SEC 27 SM S2SE4NE4SE4 PTN	2022	\$ 3,914.43	\$ 161.30	\$ 387.89	\$ 45.00
MCDONALD CHRISTOPHER JOSEPH	051-144-16-000	NEWTON LT 2	2022	\$ 1,626.28	\$ 74.53	\$ 162.62	\$ 45.00
MCELROY DAVID F (TOD)	017-431-13-000	GREENBROOK BLK 4 LT 4	2022	\$ 702.00	\$ 28.96	\$ 70.20	\$ 45.00
MCGHUEY ARLENE ESTATE OF	012-063-13-000	WOODLAND LAKES DEV UNIT #1 BLK 2 LT 1	2021	\$ 5,859.77	\$ 241.70	\$ -	\$ -
			2022	\$ 6,634.96	\$ 304.08	\$ 663.50	\$ 45.00
MCKAY D JOHN	002-032-18-000	WEST GOVERNMENT HILL BLK E LT 2A	2022	\$ 5,272.60	\$ 241.64	\$ 527.26	\$ 45.00

Owner	Parcel ID	Legal Description	Year	Principal	Interest	Penalty	Cost
MCKAY D JOHN & NIGHTINGALE-MCKAY SUZAN G	002-044-10-000	NORTH ADDITION #6 BLK W LT 9A	2022	\$ 2,753.36	\$ 126.18	\$ 275.34	\$ 45.00
MCKINLEY ROBERT L & MIKAELE LULAI & BARNES MICHAEL DEWAYNE 33.33% EACH	006-062-18-000	HOMESITE PARK LT 4	2022	\$ 2,204.36	\$ 101.02	\$ 220.44	\$ 45.00
MCMASTER FINANCIAL LLC	057-091-16-000	PIONEER ESTATES BLK 2 LT 6	2021 2022	\$ 1,747.62 \$ 1,683.54	\$ 161.06 \$ 77.16	\$ 174.76 \$ 168.36	\$ 140.00 \$ 75.00
MECHTA SARAH MWENDWA	006-235-16-000	NUNAKA VALLEY BLK X LT 16	2021 2022	\$ 235.64 \$ 3,430.30	\$ 20.69 \$ 157.21	\$ 23.56 \$ 343.04	\$ 140.00 \$ 45.00
MEDEIROS STACEY K	010-082-23-000	NEW MCRAE ADDN LT 8C	2021 2022	\$ 783.73 \$ 5,264.18	\$ 21.55 \$ 241.26	\$ - \$ 526.42	\$ - \$ 45.00
MEILI BARRY A	012-524-32-000	COUNTRY WOODS BLK 6 LT 15A	2021 2022	\$ 90.83 \$ 309.88	\$ 8.38 \$ 14.20	\$ 9.08 \$ 30.98	\$ 140.00 \$ 45.00
MEJORADA RICARDO JR	010-016-13-013	T13N R4W SEC 25 SM S2SW4SW4NE4NE4 PTN 32ND AND SPENARD TOWNHOMES - UNIT 1	2022	\$ 4,156.12	\$ 190.47	\$ 375.33	\$ 45.00
MERCULIEF PATIENCE P	006-242-01-000	COLLEGE PARK BLK 2 LT 11	2019 2020 2021 2022	\$ 1,820.86 \$ 1,903.23 \$ 2,005.62 \$ 1,874.30	\$ 408.43 \$ 284.64 \$ 184.96 \$ 85.89	\$ 182.08 \$ 190.32 \$ 200.56 \$ 187.44	\$ 45.00 \$ 140.00 \$ 140.00 \$ 45.00
METHONEN CAROLYN	003-192-20-000	ROGERS PARK BLK 19 LT 8	2021 2022	\$ 4,937.48 \$ 5,046.94	\$ 455.34 \$ 231.31	\$ 493.74 \$ 504.70	\$ 140.00 \$ 45.00
MEYER HARVEY S & TANYA J	050-055-09-000	EAGLE GLENN EAST BLK 7 LT 9	2022	\$ 4,442.88	\$ 203.62	\$ 444.28	\$ 45.00
MEYER HOWARD J JR	050-751-55-000	JUNIPER VALLEY TR A1	2022	\$ 4,822.20	\$ 221.00	\$ 482.22	\$ 45.00
MG5 LLC	010-341-16-000	PALISADES INDUSTRIAL BLK 2 LT 3	2022	\$ 5,926.00	\$ 271.58	\$ 592.60	\$ 45.00
MG5 LLC	010-341-17-000	PALISADES INDUSTRIAL BLK 2 LT 2	2022	\$ 13,647.14	\$ 625.45	\$ 1,364.72	\$ 45.00
MG5 LLC	010-341-22-000	PALISADES INDUSTRIAL BLK 2 LT 4A	2022	\$ 3,250.12	\$ 148.95	\$ 325.02	\$ 45.00
MICHEL JOSEPH	020-561-34-000	RABBIT CREEK VIEW & HEIGHTS BLK 5H LT 28A	2022	\$ 30.00	\$ 0.69	\$ -	\$ 45.00
MICHEL JOSEPH M	020-561-36-000	RABBIT CREEK VIEW & HEIGHTS BLK 5H LT 30A	2022	\$ 100.00	\$ 2.29	\$ -	\$ 45.00
MICHELS PATRICK J	016-141-46-000	SHACKLETON LT 23A-6	2022	\$ 3,383.16	\$ 139.55	\$ 338.32	\$ 45.00
MICOL VICTOR E JR & JANE P	006-382-82-000	FOXHALL #1 BLK 4 LT 9	2022	\$ 3,347.80	\$ 153.43	\$ 334.78	\$ 45.00
MIDNIGHT SUN CONSTRUCTION LLC	067-071-71-000	PARKVIEW TERRACE EAST PH 1A BLK 4 LT 71	2022	\$ 1,618.94	\$ 74.20	\$ 161.90	\$ 45.00
MILANO'S RESTURANT % FOUDEAS PETE	010-104-74-002	DEMERS LT 23A 36TH AVENUE RETAIL - UNIT B	2022	\$ 5,843.48	\$ 267.80	\$ 584.34	\$ 45.00
MILJURE ROBERTA LYNN	002-107-06-046	ORIGINAL TOWNSITE OF ANCHORAGE BLK 17 LT 9A TURNAGAIN ARMS - UNIT 408	2022	\$ 1,726.12	\$ 79.11	\$ 172.62	\$ 45.00
MILLER ANDREA	005-162-37-066	SHERWOOD NORTH TR A1 THE VILLAGE PHASE 2 - UNIT 4392	2022	\$ 1,185.54	\$ 54.33	\$ 118.56	\$ 45.00
MILLER STEPHEN CRAIG & MILLER TERESA DENISE 50% EACH	050-711-08-000	EAGLE VISTA BLK 2 LT 6	2021 2022	\$ 1,155.47 \$ 3,341.70	\$ 31.77 \$ 153.16	\$ - \$ 334.18	\$ - \$ 45.00
MILLHOUSE JAMES A & MINDY	009-013-41-000	LAMPERT BLK 1 LT 14A	2022	\$ 21,742.00	\$ 697.51	\$ -	\$ 45.00
MILLION STEVEN K & MARCIA H	007-122-11-000	SCENIC PARK ESTATES #3 BLK 8 LT 11	2022	\$ 176.12	\$ 7.26	\$ 17.61	\$ 45.00

Owner	Parcel ID	Legal Description	Year	Principal	Interest	Penalty	Cost
MITCHELL CHANCE	020-531-29-000	RABBIT CREEK VIEW & HEIGHTS BLK 3H LT 7A	2020	\$ 1,962.25	\$ 62.95	\$ -	\$ -
			2021	\$ 2,227.66	\$ 205.44	\$ 222.76	\$ 140.00
			2022	\$ 2,220.86	\$ 101.78	\$ 222.08	\$ 45.00
MITCHELL MIKE D	010-135-47-000	MORTON BLK 2 LT 8	2022	\$ 4,012.97	\$ 114.38	\$ -	\$ 45.00
MIZE BRIGITTE CHARLOTTE	009-166-64-000	HEATHER MEADOWS BLK 5 LT 10	2022	\$ 2,558.52	\$ 117.22	\$ 255.85	\$ 45.00
MJH REVOCABLE TRUST HODEL DEWEY MAX & HODEL CHRISTOPHER & ETAL	001-073-13-000	SOUTH ADDITION TO THE TOWNSITE OF ANCHORAGE BLK 28 LT 10A	2022	\$ 765.85	\$ 31.59	\$ 76.59	\$ 45.00
MOE CHRIS & ROXANNA	001-151-08-000	THOMPSON BLK 5 LT 11	2022	\$ 303.06	\$ 12.50	\$ 30.31	\$ 45.00
MOMBERGER ZACHARY	051-062-42-000	EKLUTNA WEST LT 15	2022	\$ 1,361.42	\$ 62.40	\$ 136.14	\$ 45.00
MONDAY JOSEPH M & CHONG K	006-311-21-000	PINE VALLEY ESTATES BLK 1 LT 10	2022	\$ 295.06	\$ 10.82	\$ -	\$ 45.00
MONTOYA MANUEL & MONTOYA LIDIA	014-103-25-000	GALATEA ESTATES BLK 3 LT 4	2022	\$ 205.22	\$ 2.82	\$ -	\$ 45.00
MOOSE FILPPING LLC	007-203-60-000	KENSINGTON PARK BLK 3 LT 7	2022	\$ 5,766.02	\$ 264.26	\$ 576.60	\$ 45.00
MORGAN CHRISTINE D	011-381-38-000	CAMPBELL WOODS BLK 2 LT 15	2019	\$ 4,714.95	\$ 1,057.62	\$ 466.50	\$ -
			2020	\$ 4,878.63	\$ 729.62	\$ 487.86	\$ 140.00
			2021	\$ 5,243.82	\$ 483.58	\$ 524.38	\$ 140.00
			2022	\$ 5,296.20	\$ 242.73	\$ 529.62	\$ 45.00
MORISA VILI & ULUOLA	003-162-08-000	EASTCHESTER URBAN RENEWAL R-16 BLK 2 LT 2	2021	\$ 94.66	\$ 5.21	\$ -	\$ -
			2022	\$ 1,598.12	\$ 73.24	\$ 159.82	\$ 45.00
MORISATH BOUASONE KEITH & SYMEUANG NOY	003-081-19-000	FOURTH ADDITION TO THE TOWNSITE OF ANCHORAGE	2021	\$ 3,234.59	\$ 298.30	\$ 323.46	\$ 140.00
			2022	\$ 3,659.34	\$ 167.71	\$ 365.94	\$ 45.00
MORRIS VILMA	010-243-29-000	BOWKER LT 3	2021	\$ 1,688.48	\$ 54.17	\$ -	\$ -
			2022	\$ 1,808.62	\$ 82.89	\$ 180.86	\$ 45.00
MOSER JONAS B	076-031-12-000	RAVEN MOUNTAIN ESTATES #1 BLK 2 LT 12	2020	\$ 751.92	\$ 112.45	\$ 75.20	\$ 20.14
			2021	\$ 829.71	\$ 76.51	\$ 82.98	\$ 140.00
			2022	\$ 745.56	\$ 34.17	\$ 74.56	\$ 45.00
MSC GENERAL CONTRACTOR	004-034-12-000	MOUNTAIN VIEW BLK 14 LT 4 W3 S2	2022	\$ 167.31	\$ 6.90	\$ 16.73	\$ 45.00
MUHAJIR MEHARAN & INGER MARIE	012-351-82-003	KINCAID TERRACE LT 9A KINCAID TERRACE - UNIT 03	2022	\$ 3,809.22	\$ 174.58	\$ 380.92	\$ 45.00
MUHAJIR MEHRAN & INGER MARIE	006-151-37-007	TOWNE EAST BLK 2 LT 11 TOWNE EAST PLAZA PHASE 1 - UNIT A7	2022	\$ 1,837.24	\$ 84.20	\$ 183.72	\$ 45.00
MURKOWSKI BRIAN P	011-094-35-000	TALL SPRUCE ESTATES #1 BLK 4 LT 1	2021	\$ 4,385.21	\$ 80.39	\$ -	\$ -
			2022	\$ 6,542.36	\$ 299.84	\$ 654.24	\$ 45.00
MURR DUSTIN & SARA	010-213-49-000	EVERGREEN BLK 5 LT 6	2022	\$ 3,130.56	\$ 143.47	\$ 313.06	\$ 45.00
MURRAY CHARLOTTE A	052-451-01-000	KNOX PARCEL A	2021	\$ 4,358.36	\$ 401.92	\$ 435.84	\$ 140.00
			2022	\$ 4,241.28	\$ 194.38	\$ 424.12	\$ 45.00
NAHORNEY SHARON	012-464-28-000	PATRICIA BLK 1 LT 7	2022	\$ 76.62	\$ 3.16	\$ 7.66	\$ 45.00
NAHORNEY SHARON	012-464-29-000	PATRICIA BLK 1 LT 6	2022	\$ 158.30	\$ 7.25	\$ 15.84	\$ 45.00
NAHORNEY SHARON	012-464-30-000	PATRICIA BLK 1 LT 5	2022	\$ 83.36	\$ 3.44	\$ 8.34	\$ 45.00
NAHORNEY SHARON P	007-174-45-000	CIMARRON BLK 1 LT 41	2022	\$ 375.20	\$ 15.48	\$ 37.52	\$ 45.00
NAHORNEY SHARON P	009-064-52-029	PIEDMONT TERRACE TR B MT VERNON COMMONS - UNIT 05-D	2022	\$ 1,609.06	\$ 66.37	\$ 160.91	\$ 45.00

Owner	Parcel ID	Legal Description	Year	Principal	Interest	Penalty	Cost
NAKAMOTO WESLEY	010-211-09-000	EVERGREEN BLK 8 LT 4	2019	\$ 2,382.01	\$ 534.30	\$ 238.20	\$ 45.00
			2020	\$ 2,539.35	\$ 379.78	\$ 253.94	\$ 140.00
			2021	\$ 2,731.83	\$ 251.93	\$ 273.18	\$ 140.00
			2022	\$ 2,552.94	\$ 117.00	\$ 255.30	\$ 45.00
NAKAMOTO WESLEY	010-211-49-000	EVERGREEN BLK 8 LTS 5 & 6	2021	\$ 14,661.07	\$ 1,352.04	\$ 1,466.10	\$ 140.00
			2022	\$ 13,103.20	\$ 600.52	\$ 1,310.32	\$ 45.00
NAKAMOTO WESLEY M	006-322-15-000	CARROLL LT 1	2022	\$ 7,855.88	\$ 360.04	\$ 785.58	\$ 45.00
NAKAMOTO WESLEY M & HENDREN BRET 50% EACH	001-053-26-000	ORIGINAL TOWNSITE OF ANCHORAGE BLK 96 LT 4	2019	\$ 12,736.26	\$ 2,856.86	\$ 1,273.62	\$ 45.00
	001-053-26-000		2020	\$ 13,401.27	\$ 2,004.21	\$ 1,340.12	\$ 140.00
	001-053-26-000		2021	\$ 12,632.02	\$ 1,164.92	\$ 1,263.20	\$ 140.00
	001-053-26-000		2022	\$ 10,663.10	\$ 488.69	\$ 1,066.32	\$ 45.00
NANEZ JOSE & LUCIA A	050-161-15-000	JESSE D NICHOLS LT 15	2022	\$ 1,567.78	\$ 71.85	\$ 156.78	\$ 45.00
NANEZ JOSE & LUCIA A	050-161-16-000	JESSE D NICHOLS LT 14	2022	\$ 1,312.26	\$ 59.87	\$ 131.23	\$ 45.00
NANEZ JOSE & LUCIA A	050-161-17-000	JESSE D NICHOLS LT 13	2022	\$ 1,456.60	\$ 66.76	\$ 145.66	\$ 45.00
NANEZ JOSE & LUCIA A	050-161-23-000	JESSE D NICHOLS LT 5A	2022	\$ 4,935.54	\$ 226.20	\$ 493.56	\$ 45.00
NATIVE VILLAGE OF TYONEK	002-181-10-000	GAY BLK 1A	2019	\$ 368.80	\$ 21.97	\$ -	\$ -
			2020	\$ 84,106.35	\$ 12,578.44	\$ 8,410.64	\$ 140.00
			2021	\$ 86,119.38	\$ 7,941.94	\$ 8,611.94	\$ 140.00
			2022	\$ 78,087.08	\$ 3,578.73	\$ 7,808.70	\$ 45.00
NELSON ALICE M	051-061-48-000	DAWN LT 101	2021	\$ 2,523.35	\$ 232.69	\$ 252.34	\$ 140.00
			2022	\$ 2,505.40	\$ 114.82	\$ 250.54	\$ 45.00
NELSON BONNIE M	051-104-56-000	T15N R1W SEC 9 SM LT 69B	2021	\$ 4,481.43	\$ 143.77	\$ -	\$ -
			2022	\$ 5,103.80	\$ 233.91	\$ 510.38	\$ 45.00
NELSON DONALD B	004-124-14-000	GRANDVIEW GARDENS BLK 7 LT 6	2021	\$ 3,931.96	\$ 255.81	\$ -	\$ 140.00
			2022	\$ 3,886.68	\$ 178.13	\$ 388.66	\$ 45.00
NESVICK CYNTHIA A REVOCABLE LIVING TRUST	010-025-27-042	MINNESOTA COMMONS BLK 3B PIEDMONT WEST - UNIT 403	2021	\$ 1,610.98	\$ 148.57	\$ 161.10	\$ 140.00
			2022	\$ 1,641.92	\$ 75.25	\$ 164.20	\$ 45.00
NETTLE JUDY G	019-114-62-000	PIONEER SQUARE BLK 2 LT 5A	2022	\$ 207.48	\$ 9.51	\$ 20.74	\$ 45.00
NEVEL HARRY W	020-531-25-000	RABBIT CREEK VIEW & HEIGHTS BLK 3H LT 3A	2022	\$ 703.70	\$ 32.25	\$ 70.38	\$ 45.00
NEXT GEN PROPERTIES LLC	009-032-38-000	NORTHERN LIGHTS BLK 5 LT 3A	2019	\$ 7,903.51	\$ 1,772.84	\$ 598.77	\$ -
			2020	\$ 8,425.17	\$ 1,260.02	\$ 842.52	\$ 140.00
			2021	\$ 9,058.65	\$ 835.39	\$ 905.86	\$ 140.00
			2022	\$ 8,635.56	\$ 395.77	\$ 863.56	\$ 45.00
NEXT GEN PROPERTIES LLC	016-271-52-000	HILLCREST BLK 7 LT 3	2022	\$ 661.74	\$ 21.23	\$ -	\$ 45.00
NEXT LEVEL REALTY LLC	002-162-22-000	THIRD ADDITION TO THE TOWNSITE OF ANCHORAGE BLK 27D LT 4	2022	\$ 3,453.88	\$ 158.29	\$ 345.38	\$ 45.00
NHN EAST 15 TERRACE LLC	002-163-33-000	THIRD ADDITION TO THE TOWNSITE OF ANCHORAGE BLK 35B LT 2A	2021	\$ 87.00	\$ 7.64	\$ 8.70	\$ 140.00
			2022	\$ 2,182.46	\$ 100.02	\$ 218.24	\$ 45.00
NHN EAST 15 TERRACE LLC	002-163-34-000	THIRD ADDITION TO THE TOWNSITE OF ANCHORAGE BLK 35B LT 1A	2022	\$ 2,490.64	\$ 114.15	\$ 249.06	\$ 45.00
NICKERSON STEVEN H	018-032-61-000	OCEANVIEW NORTH #3 BLK 15 LT 61	2021	\$ 4,845.93	\$ 430.79	\$ 406.53	\$ 140.00
			2022	\$ 8,164.04	\$ 374.16	\$ 816.40	\$ 45.00
NICOLAYSEN RODGER T	050-153-25-000	G A PHILLIPS ADDITION BLK 2 LT 2	2022	\$ 3,080.77	\$ 127.08	\$ 308.08	\$ 45.00
NIELSEN HAROLD W & MARY	050-242-78-000	PALOS VERDES BLK 7 LT 3	2022	\$ 1,190.02	\$ 54.54	\$ 119.00	\$ 45.00
NOATAK HOLDING COMPANY LLC	014-091-42-000	CLOGIA LT 5	2022	\$ 4,126.67	\$ 172.01	\$ 373.60	\$ 45.00
NOBLIN JAMES W & LYOLA J	015-281-16-000	SIEFKER TR 16 W2	2022	\$ 6,111.24	\$ 280.08	\$ 611.12	\$ 45.00

Owner	Parcel ID	Legal Description	Year	Principal	Interest	Penalty	Cost
NOFFKE JULIE A	017-063-18-000	RABBIT CREEK BLK 3 LT 5	2022	\$ 6,123.26	\$ 280.63	\$ 612.32	\$ 45.00
NOLAN DESTINY CAROL	050-521-94-000	HULSE #3 LT 15	2022	\$ 1,020.84	\$ 46.78	\$ 102.08	\$ 45.00
NORBERT NOPHIA PATTERSON & NORBET JASMINE	005-162-34-003	RUSSIAN JACK MANOR #1 TR B-1 GREENTREE EAST PHASE 1 - UNIT A-03	2022	\$ 1,350.58	\$ 61.89	\$ 135.06	\$ 45.00
NORTHCUTT TIMOTHY W & THOMAS RITA M	006-151-40-020	TOWNE EAST BLK 2 LT 6A TIMBER MANOR - UNIT A-10	2021	\$ 166.65	\$ 3.82	\$ -	\$ -
			2022	\$ 1,542.54	\$ 70.69	\$ 154.26	\$ 45.00
NORTHWEST MEDICAL PARTNERS	004-091-42-005	ALASKA HOSPITAL LT 2 ALASKA MEDICAL BUILDING - UNIT 22	2022	\$ 15,046.56	\$ 689.58	\$ 1,504.66	\$ 45.00
NORTON RASHANE ESTATE OF	005-162-37-002	SHERWOOD NORTH TR A1 THE VILLAGE PHASE 2 - UNIT 4304	2021	\$ 1,000.00	\$ 45.83	\$ -	\$ -
			2022	\$ 1,542.54	\$ 70.69	\$ 154.26	\$ 45.00
OAKLEY JAMIE J & MONICA J	076-021-11-000	ALYESKA #1 BLK 17 LT 11	2022	\$ 10,170.00	\$ 466.09	\$ 1,017.00	\$ 45.00
OCHOA KARL D	006-313-37-000	JENNISON LT 3A	2021	\$ 4,339.21	\$ 400.17	\$ 433.92	\$ 140.00
			2022	\$ 4,327.88	\$ 198.35	\$ 432.78	\$ 45.00
O'CONNELL KYLE R	050-202-16-000	BLUEBERRY HILL BLK 2 LT 4	2022	\$ 715.04	\$ 32.77	\$ 71.50	\$ 45.00
OGLE HOYT A	012-141-30-007	WOODLAND LAKES UNIT #2 BLK 2 LT 9 NORTHWEST VILLAGE PHASE 2 - UNIT 41	2022	\$ 1,293.32	\$ 59.27	\$ 129.34	\$ 45.00
O'HANLEY 2016 FAMILY TRUST O'HANLEY TARA ANNE / TRUSTEE	001-051-10-002	ORIGINAL TOWNSITE OF ANCHORAGE BLK 92 LT 2A BOOTLEGGER - UNIT 2	2022	\$ 2,568.12	\$ 117.69	\$ 256.82	\$ 45.00
O'HANLEY FAMILY 2016 TRUST	003-151-59-003	THIRD ADDITION TO THE TOWNSITE OF ANCHORAGE BLK 39 TR 2C BIRCH HILL PHASE 1 - UNIT B-03	2022	\$ 3,147.04	\$ 144.23	\$ 314.70	\$ 45.00
			2017	\$ 3,413.51	\$ 1,115.06	\$ -	\$ -
			2018	\$ 964.33	\$ 143.26	\$ -	\$ -
			2019	\$ 496.37	\$ 70.94	\$ -	\$ -
			2020	\$ 1,099.54	\$ 164.44	\$ 109.96	\$ 140.00
			2021	\$ 79.30	\$ 7.31	\$ 7.93	\$ 140.00
			2022	\$ 320.64	\$ 14.69	\$ 32.06	\$ 45.00
OHRMUND EVERETT	011-141-40-000	DELVIEW BLK 2 LT 14					
OLDHAM DONALD E & ETHANN C	002-095-15-000	ORIGINAL TOWNSITE OF ANCHORAGE BLK 115 LT 10	2021	\$ 7,896.36	\$ 728.20	\$ 789.64	\$ 140.00
			2022	\$ 6,727.60	\$ 308.33	\$ 672.76	\$ 45.00
O'LEARY KEVIN M & JULIA C TRUST	002-124-52-005	ORIGINAL TOWNSITE OF ANCHORAGE BLK 106 LT 7A 101 NINTH AVENUE - UNIT A5	2022	\$ 2,035.96	\$ 93.31	\$ 203.60	\$ 45.00
OLKJER GRANT L & HANNAH M	012-354-28-000	BRIDGE PORT LT 55B	2022	\$ 3,343.76	\$ 145.58	\$ 167.19	\$ 45.00
			2019	\$ 3,700.63	\$ 830.10	\$ 370.06	\$ 45.00
			2020	\$ 3,934.71	\$ 588.45	\$ 393.48	\$ 140.00
			2021	\$ 4,198.66	\$ 387.20	\$ 419.86	\$ 140.00
			2022	\$ 4,181.38	\$ 191.63	\$ 418.14	\$ 45.00
ORME WILLIAM D	012-353-25-000	RAE ANN BLK 2 LT 1	2022	\$ 4,361.56	\$ 199.89	\$ 436.16	\$ 45.00
ORR MIYAKO	005-161-50-000	RUSSIAN JACK #1 BLK 4 LT 9	2022	\$ 962.55	\$ 39.70	\$ 91.27	\$ 45.00
ORT VERNON J	051-282-27-000	T15N R2W SEC 25 SM LT 81	2021	\$ 4,298.39	\$ 157.60	\$ -	\$ -
			2022	\$ 4,797.28	\$ 219.86	\$ 479.72	\$ 45.00
ORTLAND REMY	002-184-25-000	THOMPSON BLK 14 LT 3	2022	\$ 5,395.54	\$ 247.27	\$ 539.56	\$ 45.00

Owner	Parcel ID	Legal Description	Year	Principal	Interest	Penalty	Cost
OSOWSKI EDWIN	003-143-23-001	THIRD ADDITION TO THE TOWNSITE OF ANCHORAGE BLK 38B LT 10 EMERALD HOMES - UNIT 1	2019	\$ 3,077.31	\$ 690.27	\$ 307.74	\$ 45.00
			2020	\$ 3,172.05	\$ 474.40	\$ 317.20	\$ 140.00
			2021	\$ 3,576.97	\$ 329.87	\$ 357.70	\$ 140.00
			2022	\$ 3,556.62	\$ 163.00	\$ 355.66	\$ 45.00
OSOWSKI EDWIN L	006-041-07-000	HASCALL LT 3	2022	\$ 4,324.52	\$ 198.20	\$ 432.46	\$ 45.00
			2019	\$ 2,164.42	\$ 485.50	\$ 216.44	\$ 45.00
SHANE J OSOWSKI % TOP PROPERTIES INC	010-193-16-001	GREEN VALLEY #1 LT 15 GREEN VALLEY - UNIT 1	2020	\$ 2,366.64	\$ 353.94	\$ 236.66	\$ 140.00
			2021	\$ 2,128.16	\$ 196.26	\$ 212.82	\$ 140.00
			2022	\$ 2,128.58	\$ 97.55	\$ 212.86	\$ 45.00
			2019	\$ 2,570.15	\$ 576.50	\$ 257.02	\$ 45.00
OSOWSKI SHANE J	002-083-74-000	EAST ADDITION TO THE TOWNSITE OF ANCHORAGE BLK 37 LT 5	2020	\$ 2,713.77	\$ 405.85	\$ 271.38	\$ 140.00
			2021	\$ 2,872.38	\$ 264.89	\$ 287.24	\$ 140.00
			2022	\$ 3,352.84	\$ 153.65	\$ 335.28	\$ 45.00
			2019	\$ 296.11	\$ 66.41	\$ 29.62	\$ 45.00
OSOWSKI SHANE J	002-083-75-000	EAST ADDITION TO THE TOWNSITE OF ANCHORAGE BLK 37 LT 4 N2	2020	\$ 316.35	\$ 47.31	\$ 31.64	\$ 140.00
			2021	\$ 338.77	\$ 31.25	\$ 33.88	\$ 140.00
			2022	\$ 316.60	\$ 14.51	\$ 31.66	\$ 45.00
			2022	\$ 872.62	\$ 40.00	\$ 87.26	\$ 45.00
OSTRANDER MATTHEW REVOCABLE TRUST THE	020-042-52-000	GOLDEN VIEW HEIGHTS LT 5A2	2022	\$ 872.62	\$ 40.00	\$ 87.26	\$ 45.00
OSTROM JOHN A IV & MALUNES-OSTROM RIMA A	006-245-02-103	SUMMER STONE LOT 1 SUMMER STONE TOWNHOMES - UNIT 52A	2022	\$ 234.09	\$ 4.29	\$ -	\$ 45.00
			2022	\$ 5,218.72	\$ 239.18	\$ 521.88	\$ 45.00
OSWALD RESIDENTIAL LLC	010-015-37-000	BOGOYS BLK 1 LT 19	2022	\$ 5,218.72	\$ 239.18	\$ 521.88	\$ 45.00
OSWALD TOMMY	005-162-03-126	RUSSIAN JACK MANOR TR 2 ANCHORAGE MANORHOUSE - UNIT A05	2022	\$ 1,209.12	\$ 55.42	\$ 120.92	\$ 45.00
			2022	\$ 1,269.74	\$ 58.20	\$ 126.98	\$ 45.00
OSWALD TOMMY	010-124-15-000	CONROY RUSHTON BLK 3 LT 15	2021	\$ 1,762.98	\$ 64.64	\$ -	\$ -
			2022	\$ 3,689.64	\$ 169.09	\$ 368.96	\$ 45.00
OSWALD TOMMY	005-162-03-053	RUSSIAN JACK MANOR TR 2 ANCHORAGE MANORHOUSE - UNIT E-4	2022	\$ 740.32	\$ 30.85	\$ 67.02	\$ 45.00
			2022	\$ 4,060.12	\$ 186.07	\$ 286.53	\$ 45.00
OSWALD TOMMY	006-144-49-000	DEBARR VISTA #2 BLK 6 LT 8	2022	\$ 4,060.12	\$ 186.07	\$ 286.53	\$ 45.00
OSWALD TOMMY D	005-162-03-123	RUSSIAN JACK MANOR TR 2 ANCHORAGE MANORHOUSE - UNIT A-4	2022	\$ 1,209.12	\$ 55.42	\$ 120.92	\$ 45.00
			2021	\$ 415.71	\$ 1.91	\$ -	\$ -
OSWALD TOMMY D	014-181-17-000	ABBOTT LOOP MANOR BLK 2 LT 4	2022	\$ 5,067.16	\$ 232.22	\$ 506.72	\$ 45.00
OSWALD TOMMY D	005-162-03-135	RUSSIAN JACK MANOR TR 2 ANCHORAGE MANORHOUSE - UNIT A-16	2022	\$ 730.35	\$ 30.31	\$ 68.96	\$ 45.00
			2022	\$ 1,156.07	\$ 48.19	\$ 104.66	\$ 45.00
OSWALD TOMMY D	007-011-22-000	COLLEGE HEIGHTS BLK 8 LT 13	2022	\$ 1,156.07	\$ 48.19	\$ 104.66	\$ 45.00
OTT ANDREAS & JULIANNA	012-145-72-000	WINDSOR VILLAGE #1 BLK 5 LT 32	2022	\$ 5,212.43	\$ 172.97	\$ 292.01	\$ 45.00
OTT ANDRERAS & JULIANNA 50% & BIERMAN ANGELA M & MERVIN J 50%	012-065-74-000	HIGHLAND PARK BLK 8A LT 6	2022	\$ 5,624.43	\$ 185.96	\$ 311.37	\$ 45.00
OTT JULIANNA C & ANDREAS	010-195-32-000	MORTON BLK 1 LT 9	2022	\$ 5,214.21	\$ 173.03	\$ 292.09	\$ 45.00
OTT JULIANNA C & ANDREAS	011-084-15-000	TERRACE ON THE LAKE BLK 4 LT 12	2022	\$ 4,829.07	\$ 160.88	\$ 273.99	\$ 45.00

Owner	Parcel ID	Legal Description	Year	Principal	Interest	Penalty	Cost
OVERSON JARED LLOYD & AMANDA LORRAINE	017-062-28-000	SUN VALLEY HEIGHTS BLK 1 LT 8	2022	\$ 2,351.38	\$ 43.11	\$ -	\$ 45.00
OVERSON MARK	017-071-07-000	SOUTH HILLS BLK 7 LT 10	2021	\$ 507.41	\$ 26.32	\$ -	\$ -
			2022	\$ 469.04	\$ 21.49	\$ 46.90	\$ 45.00
PAGE LETA G	006-231-41-000	NUNAKA VALLEY BLK V LT 10	2022	\$ 2,615.26	\$ 119.86	\$ 261.52	\$ 45.00
PAGE ROSEMARIE	012-492-31-000	LAUREL ACRES BLK 8 LT 2	2021	\$ 144.44	\$ 3.31	\$ -	\$ -
			2022	\$ 146.50	\$ 6.71	\$ 14.66	\$ 45.00
PAINTER PETER	014-132-06-000	ALPINE VILLAGE BLK 2 LT 6	2022	\$ 2,022.48	\$ 92.69	\$ 202.24	\$ 45.00
PANASEWICZ JACEK	006-102-04-000	CREEKSIDE PARK #1 LT 4	2022	\$ 4,528.28	\$ 207.53	\$ 452.82	\$ 45.00
PAREDES ALEJANDRO PATINO	013-071-30-000	CRESTBROOK BLK 2 LT 4	2021	\$ 120.04	\$ 2.75	\$ -	\$ -
			2022	\$ 1,948.38	\$ 62.50	\$ 194.84	\$ 45.00
PARK STRIP PROPERTIES LLC	002-143-62-000	THIRD ADDITION TO THE TOWNSITE OF ANCHORAGE BLK 12B LT 9A	2019	\$ 15,034.84	\$ 3,372.46	\$ 1,503.48	\$ 45.00
			2020	\$ 15,496.02	\$ 2,317.49	\$ 1,549.60	\$ 140.00
			2021	\$ 15,695.42	\$ 1,447.42	\$ 1,569.54	\$ 140.00
			2022	\$ 14,879.82	\$ 681.95	\$ 1,487.98	\$ 45.00
PARK STRIP PROPERTIES LLC	010-346-25-000	SPERSTAD BLK F LT 8A	2019	\$ 22,584.98	\$ 5,066.03	\$ 2,258.50	\$ 45.00
			2020	\$ 23,500.53	\$ 3,514.61	\$ 2,350.06	\$ 140.00
			2021	\$ 23,836.85	\$ 2,198.24	\$ 2,383.68	\$ 140.00
			2022	\$ 22,440.98	\$ 1,028.47	\$ 2,244.10	\$ 45.00
PARK TOM R	002-125-02-036	ORIGINAL BLK 111 LT 7A THE FOUNTAINS - UNIT 218	2022	\$ 1,778.30	\$ 81.49	\$ 177.84	\$ 45.00
PARKER JASON	002-136-06-000	THIRD ADDITION TO THE TOWNSITE OF ANCHORAGE BLK 13 LT 18	2022	\$ 267.17	\$ 11.02	\$ 26.72	\$ 45.00
PARKER KARRI A	011-382-27-000	CAMPBELL WOODS #1 BLK 3 LT 27	2021	\$ 3,183.24	\$ 14.59	\$ -	\$ -
			2022	\$ 4,312.72	\$ 197.65	\$ 431.28	\$ 45.00
PARRETT NANCY	003-152-51-000	EASTCHESTER URBAN RENEWAL R-16 BLK 2 LT 19	2020	\$ 313.14	\$ 5.74	\$ -	\$ -
			2021	\$ 942.45	\$ 86.92	\$ 94.24	\$ 140.00
			2022	\$ 1,325.30	\$ 60.74	\$ 132.54	\$ 45.00
PATE ALISSA & MATTSON MICHELE & TREVOR 50% EACH	003-265-03-029	EASTRIDGE #4 TR B EASTRIDGE #4 PHASE 2 - UNIT 9-201	2022	\$ 443.58	\$ 18.30	\$ 44.36	\$ 45.00
PATEL ROMINA	006-151-43-014	TOWNE EAST BLK 1 LT 3A-1 PORT COMMONS - UNIT C204	2022	\$ 2,478.86	\$ 113.60	\$ 247.88	\$ 45.00
PATRAWKE ERICH	001-254-52-007	CLAYTON BLK 2 LT 17A WESTSIDE 7 - UNIT G	2022	\$ 2,835.86	\$ 129.97	\$ 283.58	\$ 45.00
PATTON JOE T	006-144-55-000	DEBARR VISTA #2 BLK 6 LT 2	2022	\$ 3,640.82	\$ 166.86	\$ 364.08	\$ 45.00
PAUL GEORGE A & TAMMY L	014-164-12-000	DEE ESTATES LT 12	2022	\$ 4,524.10	\$ 207.25	\$ 452.41	\$ 45.00
PAULSEN GEORGE JOHN JR & IDETTA B (TOD)	004-132-53-000	THUNDERBIRD TERRACE #1 BLK 8 LT 5	2022	\$ 28.24	\$ 1.16	\$ 2.82	\$ 45.00
PEACOCK KALLA JOSHUA & ANDSAGER KIRSTEN NICHOL	012-371-53-001	WILLIAM LOT 1 LT 16C 9309 JEWEL LAKE RD DIMOND PLACE PHASE 1 - UNIT 16	2022	\$ 2,488.96	\$ 114.07	\$ 248.90	\$ 45.00
PEAK MEDICAL PROPERTIES LLC	004-091-42-010	ALASKA HOSPITAL LT 2 ALASKA MEDICAL BUILDING - UNIT 32	2022	\$ 23.72	\$ 0.43	\$ -	\$ 45.00
PEAK TRUST COMPANY KEVIN J ELFRINK SEP IRA	012-285-23-000	CAMBRIAN PARK #1 BLK 1 LT 12	2021	\$ 7,007.97	\$ 646.28	\$ 481.16	\$ -
			2022	\$ 7,039.12	\$ 322.60	\$ 703.92	\$ 45.00
PEARCE JENNIFER J	051-154-52-000	SMITH LT 2	2021	\$ 7,048.73	\$ 650.03	\$ 704.88	\$ 140.00
			2022	\$ 7,270.66	\$ 333.22	\$ 727.06	\$ 45.00

Owner	Parcel ID	Legal Description	Year	Principal	Interest	Penalty	Cost
PEARMAN MARGARET	006-321-19-002	PALMER LT 4A	2022	\$ 1,726.12	\$ 79.11	\$ 172.62	\$ 45.00
		BAVARIAN VILLAGE - UNIT C2					
PEARSON CLAUDIA LYNN	006-232-19-000	NUNAKA VALLEY BLK D LT 18	2019	\$ 3,774.25	\$ 846.59	\$ 377.42	\$ 45.00
			2020	\$ 3,956.94	\$ 591.77	\$ 395.70	\$ 140.00
			2021	\$ 4,240.10	\$ 391.02	\$ 424.02	\$ 140.00
			2022	\$ 4,413.76	\$ 202.29	\$ 441.38	\$ 45.00
PEFFERMAN MICHAEL RYAN	020-581-46-000	RABBIT CREEK VIEW & HEIGHTS BLK 10H LT 20A	2022	\$ 650.46	\$ 29.81	\$ 65.04	\$ 45.00
PEMBERTON MARTHA	012-533-37-000	HIDDEN COVE PH 3 LT 37	2022	\$ 167.80	\$ 5.38	\$ -	\$ 45.00
PENA KLEYZAR DELA	009-264-31-000	ALPINE MEADOWS NORTH BLK 1 LT 2	2022	\$ 441.94	\$ 18.23	\$ 44.19	\$ 45.00
PEPPERS LAVONDA & PEPPERS MELBA DENISE 50% EACH	050-111-71-025	TIMBERIDGE TR B TIMBERIDGE PHASE 2 - UNIT C-307	2022	\$ 770.25	\$ 31.77	\$ 77.03	\$ 45.00
PERDEW MATTHEW & JENNA	010-021-08-022	WOODLAND PARK LT 3I FOREST VIEW - UNIT 22	2022	\$ 1,854.08	\$ 84.97	\$ 185.40	\$ 45.00
PERKINS GARY L	051-471-12-000	SLEEPY HOLLOW #1 BLK 1 LT 1	2022	\$ 381.64	\$ 15.74	\$ 38.16	\$ 45.00
PERRY CRAIG T & SHIRLEY A	007-054-06-000	CLYDE M DICKSON BLK 4 LT 9	2022	\$ 127.77	\$ 5.27	\$ 12.78	\$ 45.00
PETERSON GARY & KATHLEEN	005-027-61-000	FAIRVIEW BLK 10 LTS 5 & 6	2022	\$ 4,173.38	\$ 57.38	\$ -	\$ 45.00
PETERSON GARY & KATHLEEN	006-292-19-000	WONDER PARK TR D LT D3B	2022	\$ 7,202.46	\$ 330.09	\$ 720.24	\$ 45.00
PETTIT ROBERT THOMAS FAMILY TRUST PETTIT ROBERT THOMAS / TRUSTEE	003-111-44-000	THIRD ADDITION TO THE TOWNSITE OF ANCHORAGE BLK 21B LT 7	2022	\$ 28.14	\$ 0.77	\$ -	\$ 45.00
PEYTON WILLOW	076-015-99-031	ALYESKA NORTH #1 BLK 3 LT 3B ALYESKA NORTH - UNIT 508 & 608	2022	\$ 216.90	\$ 8.95	\$ 21.69	\$ 45.00
PHADNIS RAJENDRA D & MRUNAL	012-274-21-000	SPRING TREE BLK 1 LT 4	2022	\$ 43.26	\$ 1.78	\$ 4.33	\$ 45.00
PHILLIPS ALEXANDRA	010-023-10-000	WOODLAND PARK LT 23M	2021	\$ 3,434.61	\$ 316.73	\$ 343.46	\$ 140.00
			2022	\$ 3,679.56	\$ 168.64	\$ 367.96	\$ 45.00
PHILLIPS CURTIS WILLIAM	051-291-17-000	HENKINS BLK 4 TR 3	2019	\$ 723.59	\$ 161.53	\$ 72.36	\$ 45.00
			2020	\$ 882.43	\$ 131.97	\$ 88.24	\$ 140.00
			2021	\$ 925.05	\$ 85.30	\$ 92.50	\$ 140.00
			2022	\$ 869.76	\$ 39.86	\$ 86.98	\$ 45.00
PHILLIPS CURTIS WILLIAM	051-291-06-000	HENKINS BLK 4 LT 1	2020	\$ 836.47	\$ 125.09	\$ 83.64	\$ 140.00
			2021	\$ 876.87	\$ 80.86	\$ 87.68	\$ 140.00
			2022	\$ 824.46	\$ 37.78	\$ 82.44	\$ 45.00
PHILLIPS INVESTMENTS LLC	010-061-67-000	SATELLITE PARK TR B	2021	\$ 1,902.91	\$ 175.48	\$ 190.30	\$ 140.00
			2022	\$ 1,778.30	\$ 81.49	\$ 177.84	\$ 45.00
PHILLIPS STEVEN LEE	014-075-35-000	CAMPBELL HEIGHTS #1 BLK 8 LT 10	2019	\$ 549.36	\$ 35.25	\$ -	\$ -
			2020	\$ 2,867.68	\$ 379.89	\$ 125.97	\$ -
			2021	\$ 3,020.16	\$ 256.04	\$ 241.62	\$ 140.00
			2022	\$ 2,822.38	\$ 129.35	\$ 282.24	\$ 45.00
PHILLIPS TROY R	006-302-15-000	WONDER PARK #7 BLK 10 LT 6	2022	\$ 5,182.53	\$ 207.19	\$ 374.69	\$ 45.00
PHILLIPS WARREN & CLAUDINE FAMILY TRUST PHILLIPS W V & C P A/TRUSTEES	018-271-67-000	TIMBERLUX #3 BLK G LT 14	2021	\$ 1,756.39	\$ 161.98	\$ 175.64	\$ 139.22
			2022	\$ 1,635.32	\$ 74.95	\$ 163.54	\$ 45.00
PHILLIPS WARREN & CLAUDINE FAMILY TRUST PHILLIPS W V & C P A/TRUSTEES	018-271-68-000	TIMBERLUX #3 BLK G LT 13	2022	\$ 8,693.16	\$ 398.40	\$ 869.17	\$ 45.00
PHUNG HAI	012-492-67-000	LAUREL ACRES BLK 8 LT 32	2021	\$ 158.57	\$ 14.63	\$ 15.86	\$ 140.00
			2022	\$ 148.20	\$ 6.80	\$ 14.82	\$ 45.00
PHUNG HAI	012-492-68-000	LAUREL ACRES BLK 8 LT 31	2021	\$ 158.57	\$ 14.63	\$ 15.86	\$ 140.00
			2022	\$ 148.20	\$ 6.80	\$ 14.82	\$ 45.00

Owner	Parcel ID	Legal Description	Year	Principal	Interest	Penalty	Cost
PHUNG HAI	012-493-37-000	LAUREL ACRES BLK 10 LT 37	2021	\$ 167.58	\$ 15.47	\$ 16.76	\$ 140.00
			2022	\$ 156.62	\$ 7.18	\$ 15.66	\$ 45.00
PICK APRIL L	010-102-26-000	RYAN LT 2	2020	\$ 38.96	\$ 2.14	\$ -	\$ -
			2021	\$ 4,261.73	\$ 393.02	\$ 426.18	\$ 140.00
			2022	\$ 4,575.42	\$ 209.69	\$ 457.54	\$ 45.00
PIERSCH TRACIE AKA FIKE TRACIE	014-241-47-000	FOX LAIR LT 11	2021	\$ 4,838.37	\$ 446.20	\$ 483.84	\$ 140.00
			2022	\$ 5,146.30	\$ 235.85	\$ 514.64	\$ 45.00
PIMPSNER ADAM	012-391-22-021	STONEGATE TOWNHOUSE BLK 1 TR 1A-4A SOUTHWOOD - UNIT A-21	2022	\$ 1,626.74	\$ 74.55	\$ 162.68	\$ 45.00
PIONEER 28100 LLC	052-081-08-000	MYSTICAL RAVEN TR A	2021	\$ 36,558.98	\$ 3,371.47	\$ 3,655.90	\$ 140.00
			2022	\$ 33,614.12	\$ 1,540.53	\$ 3,361.42	\$ 45.00
PIRATE BOOTY TRUST SUTPHIN ELLEN LAURA/TRUSTEE	012-206-31-000	COLONIAL VILLAGE TOWNHOME LT 71	2022	\$ 3,521.38	\$ 104.03	\$ 202.25	\$ 45.00
PLATT WALTER L & CRISTINA A	010-213-05-000	EVERGREEN BLK 3 LT 2	2022	\$ 3,186.14	\$ 146.02	\$ 318.62	\$ 45.00
PODLEJSKI CHRISTINE	012-504-19-000	LAUREL ACRES BLK 3 LT 23	2019	\$ 140.69	\$ 31.56	\$ 14.07	\$ 45.00
			2020	\$ 147.06	\$ 22.00	\$ 14.70	\$ 140.00
			2021	\$ 154.97	\$ 14.29	\$ 15.50	\$ 140.00
			2022	\$ 144.82	\$ 6.64	\$ 14.48	\$ 45.00
POE NIDA M LIFE ESTATE	006-202-75-000	THE FOOTHILLS BLK 1 LT 1A	2022	\$ 3,151.93	\$ 116.62	\$ 242.16	\$ 45.00
POMPURA JOHN T	003-145-45-000	THIRD ADDITION TO THE TOWNSITE OF ANCHORAGE BLK 26A LT 9	2021	\$ 1,791.18	\$ 165.19	\$ 178.97	\$ 140.00
			2022	\$ 1,719.36	\$ 78.80	\$ 171.94	\$ 45.00
POOLE WILLIAM J & MICHELE L	018-082-32-000	HUFFMAN HILLS #2 BLK 3 LT 37	2021	\$ 4,779.54	\$ 65.71	\$ -	\$ -
			2022	\$ 5,456.16	\$ 250.05	\$ 545.62	\$ 45.00
POPOFF HELEN (TOD)	016-286-45-000	CEDAR HOLLOW BLK 2 LT 39	2022	\$ 622.40	\$ 28.53	\$ 62.24	\$ 45.00
PORTER KORY D & ANDREAS-PORTER HELEN E REVOCABLE TRUSTS	009-182-18-000	HOMESTEAD ACRES BLK 7 LT 3	2022	\$ 4,179.70	\$ 191.56	\$ 417.98	\$ 45.00
PORTLOCK LUCILLE D ESTATE OF	003-214-07-000	COLLEGE VILLAGE # 4 BLK 5 LT 7	2022	\$ 5,941.16	\$ 272.29	\$ 594.12	\$ 45.00
POST MICHAEL & MARIANNE	014-043-16-000	MURRAY BLK E LT 8	2022	\$ 1,724.42	\$ 79.03	\$ 172.44	\$ 45.00
POWELL MICHAEL RAY	006-143-06-000	DEBARR VISTA #4 BLK 7 LT 15	2021	\$ 3,515.70	\$ 324.22	\$ 101.00	\$ -
			2022	\$ 3,620.60	\$ 165.93	\$ 362.06	\$ 45.00
POWER DEBORAH	003-116-18-003	THIRD ADDITION TO THE TOWNSITE OF ANCHORAGE BLK 4B LT 7F GREEN TREE - UNIT 3	2022	\$ 1,078.84	\$ 44.50	\$ 107.88	\$ 45.00
			2019	\$ 206.48	\$ 45.23	\$ 20.65	\$ 45.00
POWERS NANCY ANN	010-062-02-000	SATELLITE PARK #1 BLK 2 LT 1B	2020	\$ 389.89	\$ 58.31	\$ 38.99	\$ 140.00
			2021	\$ 454.12	\$ 41.87	\$ 45.42	\$ 140.00
			2022	\$ 657.44	\$ 30.13	\$ 65.74	\$ 45.00
			2022	\$ 657.44	\$ 30.13	\$ 65.74	\$ 45.00
PRATOR JAMES T	007-175-71-000	BRITTANY PL OF FOXHALL SOUTH BLK 1 LT 63	2022	\$ 4,903.82	\$ 224.74	\$ 490.38	\$ 45.00
PRICE JAY D & PRICE JAN D 50% EACH	050-201-03-000	MILE HI BLK 2 LT 7	2020	\$ 1,225.95	\$ 183.34	\$ 122.60	\$ 140.00
			2021	\$ 1,287.83	\$ 118.77	\$ 128.78	\$ 140.00
			2022	\$ 1,207.76	\$ 55.35	\$ 120.78	\$ 45.00
PRICE JAY D & PRICE JAN D 50% EACH	050-201-04-000	MILE HI BLK 2 LT 6	2020	\$ 5,786.22	\$ 865.36	\$ 578.62	\$ 140.00
			2021	\$ 6,085.36	\$ 561.19	\$ 608.54	\$ 140.00
			2022	\$ 6,111.76	\$ 280.11	\$ 611.18	\$ 45.00
PROVOST CECILIA H	007-055-18-000	CLYDE M DICKSON BLK 2 LT 8	2021	\$ 444.36	\$ 14.26	\$ -	\$ -
			2022	\$ 5,713.82	\$ 261.87	\$ 571.38	\$ 45.00
PULLEY SANDFORD T	016-241-39-000	INDEPENDENCE PARK BLK 5 LT 13B	2022	\$ 6,117.98	\$ 280.38	\$ 611.80	\$ 45.00
PURNELL-JOHNSON ALASKA COMMUNITY PROPERTY TRUST JOHNSON R F & JO PURNELL/TTEES	012-143-23-000	WINDSOR VILLAGE BLK 3 LT 10	2022	\$ 400.00	\$ 16.50	\$ 40.00	\$ 45.00

Owner	Parcel ID	Legal Description	Year	Principal	Interest	Penalty	Cost
PURUGGANAN ABRAHAM K	012-372-16-024	WILLIAM LLOYD LT 11 W2 NORTHSHORE LANDINGS - UNIT 24	2022	\$ 1,857.23	\$ 78.86	\$ 185.72	\$ 45.00
PURVIS-LARIVIERA ALICIA M	012-491-31-000	LAUREL ACRES BLK 12 LT 6	2022	\$ 149.88	\$ 6.87	\$ 14.98	\$ 45.00
PUTZEL BRIAN J & JULIE A	015-171-21-000	GREENLAND BLK 6 LT 4	2022	\$ 336.40	\$ 13.88	\$ 33.64	\$ 45.00
QUILA TRUST	012-182-04-021	FOXTRIDGE LT 3 FOXWOOD PHASE 4 - UNIT 15-E	2022	\$ 125.56	\$ 5.18	\$ 12.56	\$ 45.00
QUINN JODY ESTHER	009-112-22-000	HARRIS BLK 1 LT 21	2022	\$ 4,305.98	\$ 197.34	\$ 430.60	\$ 45.00
RAMIREZ IVAN	014-182-13-036	LAKE OTIS INDUSTRIAL CENTER TR D1 79TH STREET GARAGETOWN - UNIT 349	2022	\$ 3,176.02	\$ 145.56	\$ 317.60	\$ 45.00
RAMMELL LOGAN	051-115-26-000	PETERS CREEK BLK 4 LT 8	2022	\$ 1,410.34	\$ 64.64	\$ 141.04	\$ 45.00
RAMPART PROPERTIES LLC	004-052-18-000	ALASKA INDUSTRIAL BLK 2 LT 22	2022	\$ 73.78	\$ 1.35	\$ -	\$ 45.00
RAMSEY LAURA A	015-134-12-000	LAKEWOOD HILLS #3 LT 33	2022	\$ 532.55	\$ 19.53	\$ -	\$ 45.00
RANDALL GORDON A	050-242-32-000	PALOS VERDES BLK 5 LT 9	2022	\$ 1,010.33	\$ 41.67	\$ 101.03	\$ 45.00
RAPPUHN SEAN L	005-028-43-000	FAIRVIEW BLK 8 LT 18	2022	\$ 1,498.49	\$ 61.81	\$ 149.85	\$ 45.00
RATHJENS TRUST THE RATHJENS THOMAS W/TEE	076-031-20-000	RAVEN MOUNTAIN ESTATES #1 BLK 3 LT 4	2022	\$ 141.11	\$ 5.82	\$ 14.11	\$ 45.00
RAY MICHAEL E & GARCIA-CARDONA ALEXANDRA	007-181-45-000	BARANOF WOODS BLK 3 LT 11B	2020 2021 2022	\$ 790.28 \$ 830.75 \$ 2,558.00	\$ 28.97 \$ 30.45 \$ 109.37	\$ - \$ 83.08 \$ 255.80	\$ - \$ - \$ 45.00
RAYL MARY	006-074-35-011	RAVENSBRUCH #1 TR A-2B CLEAR VIEW - UNIT 11	2022	\$ 1,741.26	\$ 79.80	\$ 174.12	\$ 45.00
RAYMOND LEE E & TEXAS GAIL	050-161-22-000	JESSE D NICHOLS LT 7A	2022	\$ 4,902.36	\$ 224.67	\$ 490.24	\$ 45.00
RAYMOND LEE E & TEXAS GAIL	050-541-03-000	EKLUND #1 BLK 4 LT 1	2022	\$ 991.24	\$ 45.43	\$ 99.12	\$ 45.00
RECINOS DIONISIO & MARIA Y	016-281-26-000	CEDAR HOLLOW BLK 1 LT 22	2022	\$ 492.85	\$ 18.07	\$ -	\$ 45.00
REGAN DANIEL WILLIAM	006-202-32-000	THE FOOTHILLS BLK 7 LT 3	2022	\$ 126.60	\$ 5.22	\$ 12.66	\$ 45.00
REGER CORTLAND J & MICHELLE E	076-013-49-008	ALYESKA BLK 6A TR G1B SNOWBIRD CHALET 4 - UNIT 5D	2022	\$ 4,609.08	\$ 211.24	\$ 460.90	\$ 45.00
REHARD THOMAS E	012-491-72-000	LAUREL ACRES BLK 11 LT 36	2019 2020 2021 2022	\$ 143.96 \$ 150.48 \$ 158.57 \$ 148.20	\$ 32.29 \$ 22.51 \$ 14.63 \$ 6.80	\$ 14.40 \$ 15.04 \$ 15.86 \$ 14.82	\$ 45.00 \$ 140.00 \$ 140.00 \$ 45.00
REHARD THOMAS E	012-491-73-000	LAUREL ACRES BLK 11 LT 37	2019 2020 2021 2022	\$ 143.96 \$ 150.48 \$ 158.57 \$ 148.20	\$ 32.29 \$ 22.51 \$ 14.63 \$ 6.80	\$ 14.40 \$ 15.04 \$ 15.86 \$ 14.82	\$ 45.00 \$ 140.00 \$ 140.00 \$ 45.00
REICH GISELA CLARA	012-256-38-000	AURORA HEIGHTS BLK 1 LT 8	2021 2022	\$ 9,691.15 \$ 9,149.18	\$ 893.71 \$ 419.31	\$ 969.12 \$ 914.92	\$ 140.00 \$ 45.00
RENAUD RICK & CAROL	006-402-50-002	FOOTHILLS EAST BLK 6 LT 16 TURF COURT - UNIT 18	2022	\$ 2,829.12	\$ 129.66	\$ 282.92	\$ 45.00
RENNER MARK E & CAROLINE C	051-322-25-000	LAKE RIDGE TERRACE BLK 8 LT 5	2022	\$ 7,651.18	\$ 350.65	\$ 765.12	\$ 45.00

Owner	Parcel ID	Legal Description	Year	Principal	Interest	Penalty	Cost
RENNER ZACHARY	012-503-19-000	LAUREL ACRES BLK 2 LT 6	2022	\$ 148.20	\$ 6.80	\$ 14.82	\$ 45.00
REPP FAMILY TRUST	004-036-29-000	MOUNTAIN VIEW BLK 11 LT 2 S3 W2	2020	\$ 3,370.41	\$ 504.06	\$ 337.04	\$ 140.00
			2021	\$ 3,081.42	\$ 284.17	\$ 308.14	\$ 140.00
			2022	\$ 3,095.20	\$ 141.85	\$ 309.52	\$ 45.00
RESTAURANTS NORTHWEST INC % SERRANO'S MEXICAN GRILL	008-041-35-000	RENNER LT 9C	2021	\$ 826.19	\$ 3.79	\$ -	\$ -
			2022	\$ 13,909.84	\$ 637.47	\$ 1,390.98	\$ 45.00
REVIVE ALASKA COMMUNITY SERVICES	016-233-08-000	INDEPENDENCE PARK TR S	2022	\$ 13,498.13	\$ 403.27	\$ 680.00	\$ 45.00
			2019	\$ 3,479.77	\$ 503.52	\$ -	\$ -
RHOADES KRISTIN J	011-141-11-000	LAKE CENTER LT 9	2020	\$ 3,601.26	\$ 538.59	\$ 360.12	\$ 140.00
			2021	\$ 3,856.28	\$ 355.62	\$ 385.62	\$ 140.00
			2022	\$ 3,940.56	\$ 180.60	\$ 394.06	\$ 45.00
			2022	\$ 3,940.56	\$ 180.60	\$ 394.06	\$ 45.00
RICE CODY EUGENE	014-291-87-000	MOOREHAND TR 3B LT 2	2022	\$ 2,157.20	\$ 98.87	\$ 131.34	\$ 45.00
RICHARDS DON	012-132-60-000	SOUTHWOOD PARK #1 BLK 5 LT 26B	2019	\$ 4,125.99	\$ 623.10	\$ -	\$ -
			2020	\$ 4,196.34	\$ 627.58	\$ 419.64	\$ 140.00
			2021	\$ 4,555.45	\$ 420.11	\$ 455.54	\$ 140.00
			2022	\$ 4,592.26	\$ 210.46	\$ 459.22	\$ 45.00
RICHARDSON DWAYNE A	001-161-45-021	PETERSONS BLK 3 LT 3B WORONZOF - UNIT 405	2021	\$ 2,475.94	\$ 228.33	\$ 247.60	\$ 140.00
			2022	\$ 2,435.06	\$ 111.60	\$ 243.50	\$ 45.00
RIEDEL STEVEN	010-085-03-000	BROOKSIDE LT 15	2022	\$ 2,387.38	\$ 109.33	\$ 238.74	\$ 45.00
RISKE JAMES & KIMBERLY	013-131-22-051	BRIARCLIFF TR B BRIARCLIFF TOWNHOMES - UNIT 51	2022	\$ 3,992.76	\$ 182.98	\$ 399.28	\$ 45.00
			2022	\$ 3,992.76	\$ 182.98	\$ 399.28	\$ 45.00
RITZ CONSULTING FOREST PARK LLC	051-261-04-000	WITMAN TR A	2022	\$ 3,773.50	\$ 172.94	\$ 377.36	\$ 45.00
RIVERA JUAN	013-066-02-024	CAPTAIN JAMES COOK TR ENDEAVOUR ENDEAVOUR - UNIT 210	2021	\$ 1,072.57	\$ 29.49	\$ -	\$ -
			2022	\$ 2,291.92	\$ 105.05	\$ 229.20	\$ 45.00
ROACH JERRY S TRUST ROACH JERRY S / TTE	017-022-13-000	MOUNTAIN PARK ESTATES #2 BLK 3 LT 1	2021	\$ 71.25	\$ 3.92	\$ -	\$ 95.00
			2022	\$ 7,945.30	\$ 364.13	\$ 794.54	\$ 45.00
ROACH JERRY S TRUST ROACH JERRY S / TTE	006-284-04-000	BONIBROOK #1 BLK 5 LT 6A	2021	\$ 45.63	\$ 2.51	\$ -	\$ 95.00
			2022	\$ 5,252.40	\$ 240.71	\$ 525.24	\$ 45.00
ROBBINS FAYE M	007-021-10-000	JERDE WOOD BLK 2 LT 2	2022	\$ 293.02	\$ 12.09	\$ 29.30	\$ 45.00
ROBINSON ADAM & AMY 50% & ROBINSON PETER H 50%	042-081-25-000	BEEDE BLK 1 LT 8	2022	\$ 299.10	\$ 12.33	\$ 26.97	\$ 45.00
ROBINSON SCOTT	050-751-18-000	TERI #2 LT 3	2020	\$ 3,980.96	\$ 371.81	\$ -	\$ -
			2021	\$ 3,504.46	\$ 323.17	\$ 350.44	\$ 140.00
			2022	\$ 3,591.28	\$ 164.58	\$ 359.12	\$ 45.00
RODGERS FAMILY LLC	009-142-06-000	GRANDVIEW HEIGHTS BLK 2 LT 14	2022	\$ 393.10	\$ 16.21	\$ 39.31	\$ 45.00
RODRIGUEZ CRUZ RICARDO	006-291-26-033	WONDER PARK LT C3 CONTEMPO 1 PHASE 3 - UNIT VI-7B	2022	\$ 1,150.52	\$ 52.73	\$ 115.06	\$ 45.00
RODRIGUEZ DANIEL & DINA	002-162-38-000	THIRD ADDITION TO THE TOWNSITE OF ANCHORAGE BLK 27B LT 1	2020	\$ 1,851.72	\$ 134.54	\$ -	\$ -
			2021	\$ 2,697.59	\$ 248.78	\$ 269.76	\$ 140.00
			2022	\$ 2,043.70	\$ 93.66	\$ 204.38	\$ 45.00
RODRIGUEZ GENARO	010-032-22-000	NEWELL (SUBD OF MCRAE LT 18) LT A (OF LT 18)	2022	\$ 3,228.29	\$ 104.87	\$ 219.93	\$ 45.00
ROE LENA P	006-145-17-000	DEBARR VISTA BLK 1 LT 14	2020	\$ 38.52	\$ 3.65	\$ -	\$ -
			2021	\$ 4,649.16	\$ 428.75	\$ 464.92	\$ 140.00
			2022	\$ 4,737.10	\$ 217.11	\$ 473.72	\$ 45.00
ROLANDO JESSICA & URIAH	020-281-32-000	POTTER HEIGHTS BLK 1 LT 7	2021	\$ 5,613.57	\$ 517.67	\$ 561.36	\$ 140.00
			2022	\$ 5,466.86	\$ 250.55	\$ 546.68	\$ 45.00
ROLANDO URIAH	076-062-22-000	ALYESKA BASIN #7 BLK 28 LT 17	2021	\$ 2,247.78	\$ 207.29	\$ 224.78	\$ 140.00
			2022	\$ 2,052.62	\$ 94.07	\$ 205.26	\$ 45.00

Owner	Parcel ID	Legal Description	Year	Principal	Interest	Penalty	Cost
ROMAN INOCENCIO J	010-107-16-000	H J PIKE LT 29	2022	\$ 286.46	\$ 5.25	\$ -	\$ 45.00
			2016	\$ 2,480.67	\$ 1,018.68	\$ 248.06	\$ -
			2017	\$ 2,608.95	\$ 925.75	\$ 260.90	\$ -
			2018	\$ 2,732.24	\$ 801.55	\$ 273.22	\$ -
ROOSDETT RANDY L	012-272-94-000	K & N TR 2	2019	\$ 3,175.47	\$ 712.28	\$ 317.54	\$ 45.00
			2020	\$ 3,319.11	\$ 496.39	\$ 331.92	\$ 140.00
			2021	\$ 3,497.68	\$ 322.56	\$ 349.76	\$ 140.00
			2022	\$ 3,268.64	\$ 149.80	\$ 326.86	\$ 45.00
			2019	\$ 2,012.28	\$ 451.37	\$ 201.22	\$ 45.00
ROOSDETT RANDY L	012-272-47-000	GEORGEVILLE ESTATES BLK 1 LT 3	2020	\$ 2,103.30	\$ 314.55	\$ 210.34	\$ 140.00
			2021	\$ 2,216.46	\$ 204.40	\$ 221.64	\$ 140.00
			2022	\$ 2,071.32	\$ 94.93	\$ 207.14	\$ 45.00
			2019	\$ 1,680.17	\$ 376.88	\$ 168.02	\$ 45.00
ROOSDETT RANDY L	012-272-49-000	GEORGEVILLE ESTATES BLK 1 LT 5	2020	\$ 1,756.17	\$ 262.65	\$ 175.62	\$ 140.00
			2021	\$ 1,850.65	\$ 170.67	\$ 185.06	\$ 140.00
			2022	\$ 1,729.46	\$ 79.26	\$ 172.94	\$ 45.00
			2019	\$ 1,580.37	\$ 354.49	\$ 158.04	\$ 45.00
ROOSDETT RANDY L	012-272-50-000	GEORGEVILLE ESTATES BLK 1 LT 6	2020	\$ 1,651.86	\$ 247.05	\$ 165.18	\$ 140.00
			2021	\$ 1,740.73	\$ 160.53	\$ 174.08	\$ 140.00
			2022	\$ 1,626.74	\$ 74.55	\$ 162.68	\$ 45.00
			2019	\$ 1,645.81	\$ 369.17	\$ 164.58	\$ 45.00
ROOSDETT RANDY L	012-272-52-000	GEORGEVILLE ESTATES BLK 1 LT 8	2020	\$ 1,720.26	\$ 257.28	\$ 172.02	\$ 140.00
			2021	\$ 1,812.81	\$ 167.18	\$ 181.28	\$ 140.00
			2022	\$ 1,694.10	\$ 77.64	\$ 169.42	\$ 45.00
			2019	\$ 1,608.18	\$ 360.73	\$ 160.82	\$ 45.00
ROOSDETT RANDY L	012-272-95-000	K & N TR 3	2020	\$ 1,680.93	\$ 251.39	\$ 168.10	\$ 140.00
			2021	\$ 1,771.36	\$ 163.36	\$ 177.14	\$ 140.00
			2022	\$ 1,655.38	\$ 75.87	\$ 165.54	\$ 45.00
			2019	\$ 1,608.18	\$ 360.73	\$ 160.82	\$ 45.00
ROOSDETT RANDY L	017-092-65-000	EQUESTRIAN HEIGHTS BLK 2 LT 11	2022	\$ 715.00	\$ 32.77	\$ 71.50	\$ 45.00
			2021	\$ 83.88	\$ 4.23	\$ -	\$ 95.00
ROSELL-LENNON JEANETTE M	012-211-12-000	SUMMERSET PARKWAY BLK 2 LT 25B	2022	\$ 3,378.10	\$ 154.82	\$ 337.82	\$ 45.00
			2022	\$ 181.14	\$ 6.64	\$ -	\$ 45.00
ROSEMAN CONSTANCE J	012-391-14-008	STONEGATE TOWNHOUSE #2 BLK 3 LT 2 STONEGATE PHASE 2 - UNIT 182	2022	\$ 181.14	\$ 6.64	\$ -	\$ 45.00
			2022	\$ 1,661.08	\$ 76.13	\$ 166.10	\$ 45.00
ROYAL CUTWAY & MCEVERS JERIE	012-311-31-000	NEWLAND BLK L LT 4	2022	\$ 1,661.08	\$ 76.13	\$ 166.10	\$ 45.00
			2022	\$ 4,866.76	\$ 223.02	\$ 389.42	\$ 45.00
RUSSELL JUSTIN C & JESSICA R	005-016-17-000	NELS KLEVEN HOMESTEAD BLK 6 TR 604 AKA BLK 6 LT 3 M3 E2	2022	\$ 4,866.76	\$ 223.02	\$ 389.42	\$ 45.00
			2022	\$ 1,699.16	\$ 77.87	\$ 169.92	\$ 45.00
RUTHE JOHN T & MICHELLE K	006-043-83-000	JELINEK HEIGHTS #3 BLK 5 LT 1	2022	\$ 1,699.16	\$ 77.87	\$ 169.92	\$ 45.00
			2021	\$ 29.03	\$ 1.73	\$ -	\$ 95.00
RUTTER ERIC R	001-255-24-323	CLAYTON BLK 1 LT 8B WEST 25TH CONDOMINIUM - UNIT 323	2022	\$ 1,190.58	\$ 54.56	\$ 119.06	\$ 45.00
			2021	\$ 370.39	\$ 1.70	\$ -	\$ -
RYAN AMBER NICOLE	006-042-18-030	T13N R3W SEC 13 SM LT 2 ALPINE VILLAGE - UNIT E-6	2022	\$ 1,591.40	\$ 72.96	\$ 159.14	\$ 45.00
			2021	\$ 2,113.74	\$ 194.93	\$ 211.38	\$ 140.00
SAETEUNE CHAN LEE	002-138-50-033	THIRD ADDITION TO THE TOWNSITE OF ANCHORAGE BLK 16C LT 2A 1201 DENALI - UNIT 305	2022	\$ 2,088.16	\$ 95.71	\$ 208.82	\$ 45.00
			2022	\$ 15,401.86	\$ 705.87	\$ 1,540.18	\$ 45.00
SAGE TRUST	001-181-46-000	THE HIGHLANDS BLK 1 LT 9	2022	\$ 15,401.86	\$ 705.87	\$ 1,540.18	\$ 45.00
			2022	\$ 9,145.62	\$ 419.14	\$ 866.31	\$ 45.00
SAKATA COLE	017-074-48-000	KIMBERLY MANOR BLK 1 LT 9	2022	\$ 9,145.62	\$ 419.14	\$ 866.31	\$ 45.00
			2022	\$ 411.91	\$ 16.99	\$ 41.19	\$ 45.00
SAKIS EMILY	007-127-46-000	CHUGACH MOUNTAIN ESTATES BLK 3 LT 20	2022	\$ 411.91	\$ 16.99	\$ 41.19	\$ 45.00
			2022	\$ 91.32	\$ 3.77	\$ 9.13	\$ 45.00
SALLEE BRENDA J	016-212-26-000	NORTON PARK LT 6A5	2022	\$ 91.32	\$ 3.77	\$ 9.13	\$ 45.00
			2022	\$ 4,760.66	\$ 218.18	\$ 476.06	\$ 45.00
SALMON RUN MANAGEMENT LLC	009-014-29-000	LAMPERT BLK 2 LT 8	2022	\$ 4,760.66	\$ 218.18	\$ 476.06	\$ 45.00
			2022	\$ 2,163.96	\$ 99.18	\$ 216.40	\$ 45.00
SAND CREEK PROPERTIES LLC	002-093-19-000	EAST ADDITION TO THE TOWNSITE OF ANCHORAGE BLK 25A LT 18	2022	\$ 2,163.96	\$ 99.18	\$ 216.40	\$ 45.00

Owner	Parcel ID	Legal Description	Year	Principal	Interest	Penalty	Cost
SANDERS GORDON B	007-213-04-000	COLLEGEGATE EAST #1 BLK 3 LT 4	2021	\$ 5,627.64	\$ 518.99	\$ 562.76	\$ 140.00
			2022	\$ 5,680.14	\$ 260.32	\$ 568.02	\$ 45.00
SARGENTO WILMA	011-151-73-000	LAKERIDGE BLK 1 LT 4	2022	\$ 228.05	\$ 9.41	\$ 22.81	\$ 45.00
SATTERTHWAITE DAVID ERIC	010-197-04-000	LAKEWAY BLK 1 LT 17	2021	\$ 4,744.66	\$ 437.54	\$ 474.46	\$ 140.00
			2022	\$ 4,903.82	\$ 224.74	\$ 490.38	\$ 45.00
SATURNINO FAY L & SATURNINO-ANDARIESE ESTHER A	005-055-39-000	VANOVER BLK 6 LT 9	2021	\$ 940.16	\$ 17.24	\$ -	\$ -
			2022	\$ 3,920.36	\$ 179.67	\$ 392.04	\$ 45.00
SATURNINO FAY L & SATURNINO-ANDARIESE ESTHER A 50% EACH	004-124-27-000	GRANDVIEW GARDENS BLK 3 LT 12	2022	\$ 5,621.20	\$ 257.62	\$ 562.12	\$ 45.00
SATURNINO FAY L & SATURNINO-ANDARIESE ESTHER A 50% EACH	005-055-41-000	VANOVER BLK 6 LT 11	2022	\$ 3,657.66	\$ 167.63	\$ 365.76	\$ 45.00
SATURNINO FAY L & SATURNINO-ANDARIESE ESTHER A 50% EACH	005-056-02-000	VANOVER BLK 5 LT 16	2022	\$ 5,181.66	\$ 237.47	\$ 381.29	\$ 45.00
SATURNINO FAY L 50% & SATURNINO ESTHER P 25% & SATURNINO-ANDARIESE E A 25%	003-196-38-000	LAMPERT #4 BLK 1 LT 22	2022	\$ 3,696.40	\$ 169.40	\$ 230.34	\$ 45.00
SATURNINO FAY L 50% & SATURNINO ESTHER P 25% & SATURNINO-ANDARIESE E A 25%	005-055-40-000	VANOVER BLK 6 LT 10	2022	\$ 2,481.41	\$ 90.78	\$ 164.02	\$ 45.00
SATURNINO FAY L & SATURNINO-ANDARIESE ESTHER A 50% EACH	005-055-38-000	VANOVER BLK 6 LT 8	2022	\$ 3,255.18	\$ 149.20	\$ 310.62	\$ 45.00
SCHADT GORDON F	012-531-54-000	BAYSHORE WEST #4A BLK 3 LT 18	2022	\$ 2,390.44	\$ 98.60	\$ 239.04	\$ 45.00
SCHLEGEL HOMESTEAD LIMITED PARTNERSHIP C/O PAM SVENDSEN	009-111-45-000	UNIVERSITY PARK #2 BLK 2 LT 10	2022	\$ 1,822.04	\$ 75.15	\$ 182.20	\$ 45.00
SCHMID MARLIS REVOCABLE TRUST	003-183-03-000	ROGERS PARK BLK 22 LT 4	2022	\$ 2,640.51	\$ 108.91	\$ 264.05	\$ 45.00
SCHUTT DALE	016-211-69-000	NORTON PARK #3 BLK 1 LT 5	2022	\$ 1,736.20	\$ 79.57	\$ 173.62	\$ 45.00
SCHUTZ AMY L	018-331-27-000	T12N R3W SEC 33 SM LT 213	2022	\$ 318.63	\$ 7.30	\$ -	\$ 45.00
SCHWEBEL ROBERT L	001-091-41-000	SOUTH ADDITION TO THE TOWNSITE OF ANCHORAGE	2021	\$ 50.80	\$ 2.79	\$ -	\$ 95.00
			2022	\$ 7,914.80	\$ 362.73	\$ 791.48	\$ 45.00
SCHWEBEL ROBERT L	012-411-11-000	CAMPBELL LAKE HEIGHTS # 1 LT 8	2022	\$ 6,995.34	\$ 320.60	\$ 699.54	\$ 45.00
SCOTT MARK	014-231-17-000	SPRUCE ACRES LT 10	2022	\$ 3,544.82	\$ 146.21	\$ 354.48	\$ 45.00
SCOTTY GOMEZ FOUNDATION	012-013-19-000	C STREET INDUSTRIAL BLK 2 LT 1E	2022	\$ 3,132.24	\$ 143.55	\$ 313.22	\$ 45.00
SCOUTCRAFT LLC	011-131-43-000	SUNDI LAKE BLK 2 LT 9A	2022	\$ 560.72	\$ 25.70	\$ 56.07	\$ 45.00
SCOWNER PROPERTIES LLC	001-054-40-000	ORIGINAL TOWNSITE OF ANCHORAGE BLK 83 LT 7	2022	\$ 6,191.23	\$ 255.37	\$ 619.12	\$ 45.00
SCOWNER PROPERTIES LLC	002-205-22-000	PEARL V SMITH BLK 5 LT 1A	2022	\$ 8,801.43	\$ 363.03	\$ 880.14	\$ 45.00
SEATER HAROLD G & CYNTHIA S	008-031-59-000	PAUL W SMITH LT 11A	2021	\$ 3,678.69	\$ 16.86	\$ -	\$ -
			2022	\$ 6,027.04	\$ 276.20	\$ 602.70	\$ 45.00
SEEGERS ELAINE C	012-491-37-000	LAUREL ACRES BLK 11 LT 1	2021	\$ 63.99	\$ 1.47	\$ -	\$ -
			2022	\$ 154.94	\$ 7.11	\$ 15.50	\$ 45.00
SEIDLER DONALD H	014-261-27-000	JOHN WELLS 1952 ADDITION BLK 5 LT 13	2019	\$ 4,454.82	\$ 999.26	\$ 445.48	\$ 34.59
			2020	\$ 4,628.97	\$ 692.27	\$ 462.90	\$ 140.00
			2021	\$ 5,007.75	\$ 461.82	\$ 500.78	\$ 140.00
			2022	\$ 5,043.60	\$ 231.15	\$ 504.36	\$ 45.00

Owner	Parcel ID	Legal Description	Year	Principal	Interest	Penalty	Cost
SEIDLER DONALD H	014-262-02-000	JOHN WELLS 1952 ADDITION BLK 5 LT 29	2019	\$ 3,473.22	\$ 779.08	\$ 347.32	\$ 45.00
			2020	\$ 3,649.14	\$ 545.73	\$ 364.92	\$ 140.00
			2021	\$ 3,969.80	\$ 366.10	\$ 396.98	\$ 140.00
SERRANO'S MEXICAN GRILL % RESTAURANTS NORTHWEST INC	008-041-35-000	RENNER LT 9C	2021	\$ 826.19	\$ 3.79	\$ -	\$ -
			2022	\$ 13,909.84	\$ 637.47	\$ 1,390.98	\$ 45.00
			2020	\$ 529.47	\$ 24.27	\$ -	\$ -
SEWARD BOBBIE K	015-291-25-000	DALZELL-SCHNEITER BLK 2 LT 13	2021	\$ 2,031.21	\$ 187.32	\$ 203.12	\$ 140.00
			2022	\$ 1,877.60	\$ 86.05	\$ 187.76	\$ 45.00
			2022	\$ 275.78	\$ 11.38	\$ 27.58	\$ 45.00
SHAFER CHADWICK A	051-031-25-000	KNIK VIEW BLK 1 LT 2	2022	\$ 275.78	\$ 11.38	\$ 27.58	\$ 45.00
SHANE MARTHA M	007-127-50-000	CHUGACH MOUNTAIN ESTATES BLK 3 LT 24	2021	\$ 3,122.51	\$ 287.95	\$ 312.26	\$ 140.00
			2022	\$ 3,341.06	\$ 153.12	\$ 334.10	\$ 45.00
SHANE MIKO D	004-036-35-000	MOUNTAIN VIEW BLK 11 LT 3 N3 W2	2022	\$ 3,032.88	\$ 139.00	\$ 255.80	\$ 45.00
SHANNON TOD K	014-052-08-000	SHELIKOF BLK 2 LT 22	2022	\$ 383.91	\$ 12.32	\$ -	\$ 45.00
SHAUT RICHARD & VALERIE	005-028-05-000	FAIRVIEW BLK 8 LT 5	2022	\$ 299.70	\$ 12.36	\$ 29.97	\$ 45.00
SHAY VALERIE CHILDRENS' TRUST & ALTO STATE LLC 50% EACH	003-072-26-000	EAST ADDITION TO THE TOWNSITE OF ANCHORAGE BLK 27D LT 12	2022	\$ 4,535.28	\$ 151.63	\$ 260.18	\$ 45.00
SHELLHAMER MARIA	005-055-37-000	VANOVER BLK 6 LT 7	2020	\$ 27.92	\$ 1.66	\$ -	\$ -
			2021	\$ 3,234.59	\$ 298.30	\$ 323.46	\$ 140.00
			2022	\$ 3,273.70	\$ 150.04	\$ 327.38	\$ 45.00
SHEPHERD JOSEPH	014-043-32-000	MURRAY BLK E LT 16	2022	\$ 3,691.33	\$ 152.26	\$ 369.13	\$ 45.00
SHEPPARD JOHN J	075-092-80-000	TURTLE HILLS IT 1	2022	\$ 4,385.70	\$ 201.00	\$ 438.58	\$ 45.00
SHETLER COLISTA R	006-041-49-008	SCANDIA LT 22H	2021	\$ 65.91	\$ 5.35	\$ -	\$ 140.00
			2022	\$ 1,719.36	\$ 78.80	\$ 171.94	\$ 45.00
SHILOH COMMUNITY HOUSING INC	004-033-42-000	MOUNTAIN VIEW BLK 4 LT 3B	2022	\$ 22,535.30	\$ 1,032.80	\$ 2,253.54	\$ 45.00
SHILOH COMMUNITY HOUSING INC	004-033-43-000	MOUNTAIN VIEW BLK 4 LT 2A	2022	\$ 7,308.56	\$ 334.95	\$ 730.86	\$ 45.00
SHOWALTER AARON M	051-031-65-000	LEU IT 2	2022	\$ 216.83	\$ 6.96	\$ -	\$ 45.00
SHULER ALLEN G	010-041-58-024	WARD PLACE T13N R4W SEC 26 SM NW4	2021	\$ 1,638.01	\$ 151.05	\$ 163.80	\$ 140.00
			2022	\$ 1,749.68	\$ 80.18	\$ 174.96	\$ 45.00
SICKS ELENA	010-021-07-009	WOODLAND PARK LT 4I BAINBRIDGE COURT - UNIT 9	2022	\$ 5,142.94	\$ 235.71	\$ 514.30	\$ 45.00
SIDDIQUI NAN	012-391-15-002	STONEGATE TOWNHOUSE #2 BLK 3 LT 3 STONEGATE PHASE 2 - UNIT 168	2022	\$ 2,027.09	\$ 75.58	\$ 167.64	\$ 45.00
SILVA MARIELA	020-202-62-000	SOUTHCREEK ESTATES PHASE 2 BLK 2 LT 33A	2022	\$ 30.00	\$ 0.69	\$ -	\$ 45.00
SIMPSON STEPHEN J	005-151-61-000	CASTLE HEIGHTS #2 BLK 6 LT 34	2021	\$ 179.10	\$ 1.64	\$ -	\$ -
			2022	\$ 2,611.88	\$ 119.71	\$ 261.18	\$ 45.00
SIMS STEPHEN M	001-052-61-003	ORIGINAL TOWNSITE OF ANCHORAGE BLK 94 LT 9C N STREET PLAZA - UNIT 103	2022	\$ 4,236.94	\$ 194.18	\$ 423.70	\$ 45.00
SIMS STEPHEN MICHAEL	009-192-28-000	WICKERSHAM PARK #1 BLK 8 LT 15	2022	\$ 5,946.20	\$ 272.51	\$ 594.62	\$ 45.00
SINGLETON KIMBERLY D & JAMES R	010-053-34-000	TURNAGAIN WEST BLK 1 LT 30	2019	\$ 1,732.72	\$ 63.53	\$ -	\$ -
			2020	\$ 5,205.24	\$ 307.96	\$ 520.52	\$ -
			2021	\$ 5,413.22	\$ 270.65	\$ 541.32	\$ -
			2022	\$ 5,658.24	\$ 259.32	\$ 565.82	\$ 45.00

Owner	Parcel ID	Legal Description	Year	Principal	Interest	Penalty	Cost
SKALA MARIA E	014-114-06-026	JOHNSON-YOUNG BLK 1 LT 4 CHANDLERS COVE - UNIT 2-302	2022	\$ 114.21	\$ 4.68	\$ 11.32	\$ 45.00
SLADEK JOHN J III & ANN MARIE	006-165-31-000	NUNAKA VALLEY BLK E LT 7	2022	\$ 773.80	\$ 31.92	\$ 77.38	\$ 45.00
SLINEY JESSIE	004-131-34-000	THUNDERBIRD TERRACE #1 BLK 3 LT 2	2021 2022	\$ 78.54 \$ 875.68	\$ 4.32 \$ 40.13	\$ - \$ 87.56	\$ - \$ 45.00
SMART SANDRA J & SMART GLENN DEWAYNE TRUST FBO CHILDREN 50% EACH	009-241-46-000	SPRUCE HEIGHTS BLK 2 LT 18	2022	\$ 3,689.64	\$ 169.09	\$ 368.96	\$ 45.00
SMART SANDRA J & SMART GLENN DEWAYNE TRUST FBO CHILDREN 50% EACH	009-241-47-000	SPRUCE HEIGHTS BLK 2 LT 19	2022	\$ 2,928.48	\$ 134.22	\$ 292.84	\$ 45.00
SMART SANDRA J & SMART GLENN DEWAYNE TRUST FBO CHILDREN 50% EACH	009-241-48-000	SPRUCE HEIGHTS BLK 2 LT 20	2022	\$ 2,140.36	\$ 98.09	\$ 214.04	\$ 45.00
SMITH ARTHUR	006-041-54-009	RAVENHILL TR D RAVENHILL PHASE 4 - UNIT M-86	2022	\$ 2,731.46	\$ 125.18	\$ 273.14	\$ 45.00
SMITH B & G FAMILY TRUST SMITH BUCK A/TRUSTEE	003-246-08-000	GENEVA WOODS BLK 3 LT 34	2021 2022	\$ 272.85 \$ 5,562.26	\$ 2.50 \$ 254.91	\$ - \$ 556.22	\$ - \$ 45.00
SMITH BRANT P & HEATHER J	012-232-58-000	WILDWOOD TR A LT 3	2022	\$ 2,728.08	\$ 112.53	\$ 272.81	\$ 45.00
SMITH BRANT P & HEATHER J	012-232-61-000	WILDWOOD TR A LT 6	2022	\$ 3,222.33	\$ 132.91	\$ 322.23	\$ 45.00
SMITH CHRIS M	007-094-45-000	KEYANN LT 6C	2019 2020 2021 2022	\$ 5,068.32 \$ 5,463.45 \$ 5,672.69 \$ 5,927.68	\$ 1,136.87 \$ 817.09 \$ 523.14 \$ 271.67	\$ 493.28 \$ 546.34 \$ 567.27 \$ 592.76	\$ - \$ 140.00 \$ 140.00 \$ 45.00
SMITH DAVID D & SIMMONS PHYLIA 50% EACH	003-145-04-000	THIRD ADDITION TO THE TOWNSITE OF ANCHORAGE BLK 26B LT 4	2022	\$ 816.40	\$ 37.42	\$ 81.64	\$ 45.00
SMITH DEBORAH A	011-221-49-023	SEACLIFF PLAZA TR A	2021 2022	\$ 828.93 \$ 879.06	\$ 76.45 \$ 40.29	\$ 82.90 \$ 87.90	\$ 140.00 \$ 45.00
SMITH ELIZABETH S	010-031-11-000	MCRAE (RESUBD OF LTS 5 & 6) LT 6E	2022	\$ 423.44	\$ 9.70	\$ -	\$ 45.00
SMITH LANDON A	016-233-15-014	INDEPENDENCE PARK TR W-1 PARK RIDGE PHASE 3 - UNIT 09D	2022	\$ 3,154.14	\$ 144.55	\$ 315.42	\$ 45.00
SMITH LUKE & AMY	075-171-01-000	ALYESKA BASIN #6 BLK 6 LT 7	2022	\$ 559.98	\$ 17.96	\$ -	\$ 45.00
SMITH MICHAEL EUGENE	050-201-56-000	BIG DIPPER LT 1	2022	\$ 1,565.40	\$ 64.57	\$ 156.54	\$ 45.00
SMITH NOAH EUGENE	015-232-23-000	T12N R3W SEC 23 SM N2NW4NW4SW4	2022	\$ 12,875.72	\$ 590.09	\$ 1,287.58	\$ 45.00
SMITH PHILLIP & POLLY FAMILY TRUST THE	041-031-68-000	HILLSIDE NORTH #1 LT 3	2019 2020 2021 2022	\$ 4,159.50 \$ 4,384.11 \$ 4,636.45 \$ 4,312.04	\$ 933.01 \$ 655.66 \$ 427.57 \$ 197.62	\$ 415.96 \$ 438.42 \$ 463.64 \$ 431.20	\$ 45.00 \$ 140.00 \$ 140.00 \$ 45.00
SMITH PHYLLIS FAMILY IRREVOC TRUST STEWART SCOTT HARVEY/TRUSTEE	050-474-67-000	UPLANDS PH 3 LT 4	2022	\$ 2,171.38	\$ 99.51	\$ 217.14	\$ 45.00
SMK INVESTMENTS LLC	007-011-31-000	COLLEGE HEIGHTS BLK 1 LT 14	2022	\$ 9,465.76	\$ 433.82	\$ 946.58	\$ 45.00
SMK INVESTMENTS LLC	009-036-46-000	BLUEBERRY LAKE BLK 5 LT 3	2022	\$ 27,755.70	\$ 1,272.04	\$ 2,775.58	\$ 45.00
SNITZLER NEIL 25% & BLANCHARD TYRA 25% & SNITZLER DONNA LEA 50%	018-061-47-000	OCEANVIEW #4 BLK 8 LT 38	2022	\$ 1,967.75	\$ 81.16	\$ 196.78	\$ 45.00

Owner	Parcel ID	Legal Description	Year	Principal	Interest	Penalty	Cost
SOLTIS JOSEPH J	051-113-34-000	EARL RAY BLK 3 LT 20	2022	\$ 856.14	\$ 35.31	\$ 85.61	\$ 75.00
SOLTIS MICHAEL FRANCIS	078-171-05-000	HUNDRED HILLS BLK 1 LT 2B	2020	\$ 842.00	\$ 125.92	\$ 84.20	\$ 140.00
			2021	\$ 884.50	\$ 81.56	\$ 88.46	\$ 140.00
			2022	\$ 829.50	\$ 38.02	\$ 82.96	\$ 45.00
SOPER GARY & JACOKES JERRI AKA HARVATH-JACOKES JERRI L	041-022-08-000	TUXEDNI PARK BLK 1 LT 6	2022	\$ 3,455.85	\$ 47.51	\$ -	\$ 45.00
SOUTHSIDE GOLD & CIGAR EXPERIENCE LLC	016-191-93-013	LUCKY HUFFMAN BLK 1 LT 3 THE GARAGE AT HUFFMAN - UNIT 13	2022	\$ 3,489.26	\$ 159.91	\$ 348.92	\$ 45.00
SOUTHSIDE SENIORS LIMITED PARTNERSHIP I	016-271-88-000	HILLCREST PARK TR 1A	2022	\$ 311.33	\$ 12.84	\$ 31.13	\$ 45.00
SPRAGUE CAROLYN	002-125-02-030	ORIGINAL BLK 111 LT 7A THE FOUNTAINS - UNIT 212	2022	\$ 2,066.26	\$ 94.69	\$ 206.62	\$ 45.00
SPRAGUE CAROLYN MAE	005-162-03-062	RUSSIAN JACK MANOR TR 2 ANCHORAGE MANORHOUSE - UNIT E11	2022	\$ 1,037.34	\$ 47.54	\$ 103.74	\$ 45.00
SPRENG GARY L	005-151-51-000	CASTLE HEIGHTS #2 BLK 6 LT 12	2022	\$ 5,137.88	\$ 235.47	\$ 513.78	\$ 45.00
SPRINGRIDGE LLC	050-121-09-007	CORONADO BLK 2 LT 11 SPRING RIDGE - UNIT 7	2021	\$ 3,444.24	\$ 317.63	\$ 344.42	\$ 140.00
			2022	\$ 3,482.26	\$ 159.60	\$ 348.22	\$ 45.00
SPRINGRIDGE LLC	050-121-09-008	CORONADO BLK 2 LT 11 SPRING RIDGE - UNIT 8	2021	\$ 3,293.87	\$ 303.76	\$ 329.38	\$ 140.00
			2022	\$ 3,346.20	\$ 153.36	\$ 334.62	\$ 45.00
SPRINGRIDGE LLC	050-121-09-009	CORONADO BLK 2 LT 11 SPRING RIDGE - UNIT 9	2021	\$ 3,589.30	\$ 331.00	\$ 358.94	\$ 140.00
			2022	\$ 3,762.62	\$ 172.44	\$ 376.26	\$ 45.00
SPRINGRIDGE LLC	050-121-09-010	CORONADO BLK 2 LT 11 SPRING RIDGE - UNIT 10	2021	\$ 3,589.30	\$ 331.00	\$ 358.94	\$ 140.00
			2022	\$ 3,762.62	\$ 172.44	\$ 376.26	\$ 45.00
SPRINGRIDGE LLC	050-121-09-011	CORONADO BLK 2 LT 11 SPRING RIDGE - UNIT 11	2021	\$ 3,293.87	\$ 303.76	\$ 329.38	\$ 140.00
			2022	\$ 3,346.20	\$ 153.36	\$ 334.62	\$ 45.00
SPRINGRIDGE LLC	050-121-09-012	CORONADO BLK 2 LT 11	2021	\$ 3,741.43	\$ 345.03	\$ 374.14	\$ 140.00
			2022	\$ 3,905.30	\$ 178.98	\$ 390.54	\$ 45.00
SPRINGSTEAD RICHARD EUGENE & BIDDENBACK NANNETTE MARIE 50% EACH	013-014-61-000	AURORA #3 BLK 6 LT 2B	2022	\$ 3,368.00	\$ 143.21	\$ 336.81	\$ 45.00
SPRINKLE DAVID LANE	090-041-22-000	US SURVEY 3200 LT 19A	2021	\$ 2,007.10	\$ 185.10	\$ 28.21	\$ -
			2022	\$ 1,911.32	\$ 87.60	\$ 191.14	\$ 45.00
SRALA TODD	007-143-09-011	T13N R3W SEC 26 SM SW4SW4SW4 PARCEL 4C TUDOR SQUARE - UNIT 11	2022	\$ 2,487.27	\$ 102.59	\$ 248.73	\$ 45.00
STANLEY KIRK W & LAURA	006-171-21-000	SHADY LANE BLK 8 LT 5	2022	\$ 2,851.02	\$ 130.66	\$ 285.10	\$ 45.00
STANTON HOLLY	002-165-44-004	THIRD ADDITION TO THE TOWNSITE OF ANCHORAGE BLK 29A LT 9A CORDOVA RIDGE - UNIT 4	2022	\$ 739.85	\$ 30.59	\$ 73.98	\$ 45.00
STARHEIM YVONNE ANN	011-386-10-000	CAMPBELL WOODS #3 BLK 5 LT 1J	2022	\$ 3,952.34	\$ 181.13	\$ 395.24	\$ 45.00
STARLING ENTERPRISE LLC	001-254-14-000	HANSEN BLK 2 LT 11	2022	\$ 643.89	\$ 26.56	\$ 64.39	\$ 45.00
STEPAN STEVE S & LENKA	018-063-04-000	OCEANVIEW #4 BLK 10 LT 17	2019	\$ 1,085.92	\$ 39.81	\$ -	\$ -
			2020	\$ 5,265.10	\$ 495.78	\$ 526.51	\$ 140.00
			2021	\$ 5,647.48	\$ 331.77	\$ 564.75	\$ -
			2022	\$ 2,323.92	\$ 90.53	\$ 232.40	\$ 45.00

Owner	Parcel ID	Legal Description	Year	Principal	Interest	Penalty	Cost
STEVENS GERARDUS P & ARZIE JOHN J 50% EACH	051-111-11-000	WHALEY #2 TR 8	2022	\$ 1,084.18	\$ 49.69	\$ 108.42	\$ 45.00
STEWART NIKISHKA L	014-075-42-000	CAMPBELL HEIGHTS #1 BLK 8 LT 3	2021	\$ 7,638.67	\$ 704.44	\$ 763.86	\$ 140.00
STEWART NIKISHKA L	014-075-42-000	CAMPBELL HEIGHTS #1 BLK 8 LT 3	2022	\$ 8,155.62	\$ 373.77	\$ 815.56	\$ 45.00
STEWART SCOTT A	003-264-73-000	EASTRIDGE #3 BLK 2 LT 7	2022	\$ 2,428.33	\$ 100.16	\$ 242.83	\$ 45.00
STILLER JOSHUA	007-238-01-010	CHUGACH FOOTHILLS TR A SOUTH PARK PHASE 1 - UNIT 204	2019	\$ 3,003.69	\$ 673.76	\$ 300.37	\$ 42.66
			2020	\$ 2,896.74	\$ 433.22	\$ 289.68	\$ 140.00
			2021	\$ 3,187.73	\$ 293.97	\$ 318.78	\$ 140.00
			2022	\$ 3,369.68	\$ 154.43	\$ 336.96	\$ 45.00
STOLT INVESTMENTS LLC % EAN HOLDINGS LLC GROUP 4599	003-071-65-000	EAST ADDITION TO THE TOWNSITE OF ANCHORAGE BLK 14A LT 3 REM	2022	\$ 168.46	\$ 6.95	\$ 16.85	\$ 45.00
STOLT INVESTMENTS LLC % EAN HOLDINGS LLC GROUP 4599	003-071-66-000	EAST ADDITION TO THE TOWNSITE OF ANCHORAGE BLK 14A LT 4 REM	2022	\$ 150.49	\$ 6.21	\$ 15.05	\$ 45.00
STOLT INVESTMENTS LLC % EAN HOLDINGS LLC GROUP 4599	003-071-67-000	EAST ADDITION TO THE TOWNSITE OF ANCHORAGE BLK 14A LT 5 REM	2022	\$ 118.08	\$ 4.87	\$ 11.81	\$ 45.00
STOLT INVESTMENTS LLC % EAN HOLDINGS LLC GROUP 4599	003-071-68-000	EAST ADDITION TO THE TOWNSITE OF ANCHORAGE BLK 14A LT 6 REM	2022	\$ 2,424.96	\$ 111.13	\$ 242.50	\$ 45.00
STORTZ STEPHEN G	050-202-06-000	BLUEBERRY HILL BLK 3 LT 5	2020	\$ 719.06	\$ 107.54	\$ 71.90	\$ 140.00
			2021	\$ 755.36	\$ 69.66	\$ 75.54	\$ 140.00
			2022	\$ 708.40	\$ 32.47	\$ 70.84	\$ 45.00
STREET MICHAEL D & CYNTHIA C	051-471-29-000	SUE TAWN ESTATE #2 BLK 1 LT 9	2019	\$ 336.46	\$ 48.82	\$ -	\$ -
			2020	\$ 1,138.27	\$ 170.23	\$ 113.82	\$ 140.00
			2021	\$ 1,193.25	\$ 110.04	\$ 119.32	\$ 140.00
			2022	\$ 1,121.94	\$ 51.42	\$ 112.20	\$ 45.00
STRICKLAND ROBIE B JR	010-071-58-000	COLUMBIA PARK #5 BLK 2 LT 57	2022	\$ 4,336.32	\$ 198.73	\$ 433.64	\$ 45.00
STRINGFELLOW 540 LLC	001-032-43-000	ORIGINAL TOWNSITE OF ANCHORAGE BLK 57 LT 5B	2022	\$ 8,346.59	\$ 344.27	\$ 834.66	\$ 45.00
STRINGFELLOW 811 LLC	001-054-31-000	ORIGINAL TOWNSITE OF ANCHORAGE BLK 82 LT 11	2022	\$ 1,939.16	\$ 44.44	\$ -	\$ 45.00
STRONG JANICE REVOCABLE TRUST STRONG JANICE MCCONNELL / TRUSTEE	012-206-02-000	COLONIAL VILLAGE TOWNHOME LT 98	2022	\$ 4,006.24	\$ 183.60	\$ 400.62	\$ 45.00
SULLIVAN SEAN A	001-162-10-000	RAINBOW BLK A LT 15	2022	\$ 8,408.22	\$ 385.35	\$ 840.82	\$ 45.00
SUMMERFIELD JON P & LOCKE JILL M 50% EACH	006-201-32-000	BRINK #1 LT 19 REM	2019	\$ 4,433.56	\$ 994.49	\$ 443.36	\$ 45.00
			2020	\$ 4,697.37	\$ 702.51	\$ 469.74	\$ 140.00
			2021	\$ 5,177.14	\$ 477.44	\$ 517.72	\$ 140.00
			2022	\$ 5,434.26	\$ 249.05	\$ 543.42	\$ 45.00
SUMMERS VANESSA JOAN	013-051-51-000	BELLA VISTA #1 LT 26A	2020	\$ 4,204.89	\$ 627.98	\$ 160.49	\$ -
			2021	\$ 4,393.27	\$ 404.24	\$ 439.32	\$ 140.00
			2022	\$ 4,573.74	\$ 209.62	\$ 457.38	\$ 45.00
SUSITNA PROPERTIES LLC	003-143-23-002	THIRD ADDITION TO THE TOWNSITE OF ANCHORAGE BLK 38B LT 10 EMERALD HOMES - UNIT 2	2022	\$ 4,492.92	\$ 205.91	\$ 449.30	\$ 45.00
SUTTERFIELD CLARICE I	050-202-10-000	BLUEBERRY HILL BLK 4 LT 4	2019	\$ 656.85	\$ 147.33	\$ 65.68	\$ 45.00
			2020	\$ 688.75	\$ 103.00	\$ 68.88	\$ 140.00
			2021	\$ 723.52	\$ 66.73	\$ 72.36	\$ 140.00
			2022	\$ 678.54	\$ 31.09	\$ 67.86	\$ 45.00
PAM SVENDSEN C/O SCHLEGEL HOMESTEAD LIMITED PARTNERSHIP	009-111-45-000	UNIVERSITY PARK #2 BLK 2 LT 10	2022	\$ 1,822.04	\$ 75.15	\$ 182.20	\$ 45.00

Owner	Parcel ID	Legal Description	Year	Principal	Interest	Penalty	Cost
SWAFFORD MATTHEW WILLIAM	012-052-21-000	SPENARD HEIGHTS ADDITION LT 17	2021	\$ 5,524.93	\$ 509.52	\$ 552.50	\$ 140.00
			2022	\$ 5,467.94	\$ 250.60	\$ 546.80	\$ 45.00
SWIGART JERRY W(TOD)	011-133-06-000	SAND LAKE #2 BLK 2 LT 19	2021	\$ 4,393.27	\$ 405.15	\$ 439.32	\$ 92.41
			2022	\$ 4,317.78	\$ 197.89	\$ 431.78	\$ 45.00
SYREN A O TRUST 47.5% SYREN ALDRICH O / TTE & ANDERSON ARVIN 52.5%	012-493-54-000	LAUREL ACRES BLK 10 LT 53	2019	\$ 139.06	\$ 31.20	\$ 13.90	\$ 45.00
			2020	\$ 145.35	\$ 21.74	\$ 14.54	\$ 140.00
			2021	\$ 153.17	\$ 14.12	\$ 15.32	\$ 140.00
			2022	\$ 143.16	\$ 6.56	\$ 14.32	\$ 45.00
SZYMANSKI COLLIN	001-165-66-028	ROMIG PARK BLK 7 LT 1A HILLCREST - UNIT 401	2022	\$ 2,472.12	\$ 113.29	\$ 247.22	\$ 45.00
TARBOX ROLAND & JEANNE	050-232-87-000	EAGLE RIVER HEIGHTS NORTH BLK 6 LT 24	2022	\$ 2,890.72	\$ 132.48	\$ 289.08	\$ 45.00
TAYLOR ART B	090-041-51-000	US SURVEY 3200 LT 18	2022	\$ 712.80	\$ 29.40	\$ 71.28	\$ 45.00
TDM LLC	015-173-26-000	HOMESTEAD HILLS #1 BLK 3 LT 4	2021	\$ 6,998.12	\$ 645.36	\$ 699.82	\$ 140.00
			2022	\$ 6,765.72	\$ 310.07	\$ 676.58	\$ 45.00
TEAGUE MICHAEL L & PHILIP RICHARD W 50% EACH	005-024-32-000	FAIRVIEW BLK 4 LT 15	2020	\$ 1,687.77	\$ 244.88	\$ 168.78	\$ 140.00
			2021	\$ 3,077.81	\$ 283.84	\$ 307.78	\$ 140.00
			2022	\$ 3,069.94	\$ 140.69	\$ 307.00	\$ 45.00
TEEKELL CARRIE R & KERRY W	019-201-40-000	BOTANICAL HEIGHTS BLK 1 LT 29	2022	\$ 567.38	\$ 23.40	\$ 56.74	\$ 45.00
TENNANT MATTHEW	006-113-30-000	KLUANE TERRACE TRAILER EST #2 BLK 2 LT 11	2021	\$ 641.89	\$ 17.65	\$ -	\$ -
			2022	\$ 2,046.08	\$ 93.78	\$ 204.60	\$ 45.00
TENSEN GROUP AK LLC	001-254-97-000	HANSEN BLK 2 LT 10 & LT 9 REM 5' STRIP BETWEEN LT 9B & LT 10	2022	\$ 23,289.72	\$ 1,067.37	\$ 2,328.98	\$ 45.00
THE KINGDOM TRUST COMPANY WELLS STEPHEN J & STEPHEN WELLS HOLDING LLC / CUSTODIAN	051-492-11-000	WYNTER PARK #1 BLK 2 LT 10	2022	\$ 1,455.64	\$ 66.71	\$ 145.56	\$ 45.00
THEISEN BRADLEY W & ROSEMARY E	007-051-38-000	HILAND TERRACE BLK 2A LT 5	2022	\$ 3,900.14	\$ 178.74	\$ 390.02	\$ 45.00
THOMAS SAMUEL A & ALTHEA	007-145-61-000	EASTLAKE ADDITION #1 BLK 3 LT 36	2021	\$ 4,919.46	\$ 453.67	\$ 491.94	\$ 138.08
			2022	\$ 5,168.20	\$ 236.86	\$ 516.82	\$ 45.00
THOMPSON DENNIS	051-151-09-000	T15N R1W SEC 8 SM LT 90 W2	2020	\$ 559.47	\$ 30.77	\$ -	\$ -
			2021	\$ 2,156.85	\$ 198.45	\$ 215.68	\$ 140.00
			2022	\$ 2,049.08	\$ 93.91	\$ 204.90	\$ 45.00
THOMPSON GERALD & TRAVER CATHERINE L	007-011-27-000	COLLEGE HEIGHTS BLK 1 LT 10	2022	\$ 2,872.24	\$ 131.64	\$ 287.22	\$ 45.00
THOMPSON HELENA	004-132-65-000	THUNDERBIRD TERRACE #1 BLK 8 LT 17	2021	\$ 149.95	\$ 13.80	\$ 15.00	\$ 140.00
			2022	\$ 424.36	\$ 19.45	\$ 42.44	\$ 45.00
THOMPSON JOHN FREDERICK	011-121-60-000	HIDDEN HILLS BLK 1 LT 35	2021	\$ 2,041.31	\$ 188.26	\$ 156.72	\$ -
			2022	\$ 1,927.84	\$ 88.35	\$ 192.78	\$ 45.00
THORPE BACHMAN REVOCABLE TRUST / THORP ROBERT M & BACHMAN DIANE S / TRUSTEES	007-143-16-000	COMBS BLK 1 LT 1	2022	\$ 6,107.24	\$ 218.41	\$ 428.07	\$ 45.00
THURSTON VALERIE ALANE	014-223-59-000	SIDE BY SIDE LT 17B	2022	\$ 3,615.54	\$ 165.71	\$ 361.56	\$ 45.00
			2019	\$ 10,730.52	\$ 2,406.96	\$ 1,073.06	\$ 45.00
TIBBETTS NORMAN ANTHONY	014-021-16-000	KELLEY #1 LT 7	2020	\$ 11,149.20	\$ 1,667.41	\$ 1,114.92	\$ 140.00
			2021	\$ 12,291.44	\$ 1,133.51	\$ 1,229.14	\$ 140.00
			2022	\$ 12,325.20	\$ 564.87	\$ 1,232.52	\$ 45.00
			2022	\$ 12,325.20	\$ 564.87	\$ 1,232.52	\$ 45.00
TICHOTSKY JOHN & CORE MARY W	090-042-30-000	CHUGACH PARK VIEW LT 30	2022	\$ 1,092.50	\$ 50.07	\$ 109.26	\$ 45.00
TICHOTSKY JOHN & CORE MARY W	090-042-31-000	CHUGACH PARK VIEW LT 31	2022	\$ 1,072.46	\$ 49.15	\$ 107.24	\$ 45.00

Owner	Parcel ID	Legal Description	Year	Principal	Interest	Penalty	Cost
TIGER INVESTMENTS LLC	002-095-16-000	ORIGINAL TOWNSITE OF ANCHORAGE BLK 115 LT 9	2022	\$ 9,841.30	\$ 451.02	\$ 984.14	\$ 45.00
TIGER INVESTMENTS LLC % NICK COLTMAN	002-095-14-000	ORIGINAL TOWNSITE OF ANCHORAGE BLK 115 LT 11	2022	\$ 8,307.18	\$ 380.71	\$ 830.72	\$ 45.00
TILLOTSON DENISE & JAMES	002-136-47-000	THIRD ADDITION TO THE TOWNSITE OF ANCHORAGE BLK 13 LT 8	2022	\$ 129.06	\$ 5.32	\$ 12.91	\$ 45.00
TIMMERMAN GORDON	010-241-58-009	LAKESHORE TOWER ESTATES TR A LAKESHORE TOWERS - UNIT 203-1	2022	\$ 1,529.08	\$ 70.07	\$ 152.90	\$ 45.00
TIX TERESA T	010-085-34-000	BUCKNER PORTER LT 2	2019 2020 2021 2022	\$ 2,193.87 \$ 2,299.95 \$ 2,416.48 \$ 2,270.04	\$ 492.12 \$ 343.97 \$ 222.85 \$ 104.04	\$ 219.38 \$ 230.00 \$ 241.64 \$ 227.00	\$ 45.00 \$ 140.00 \$ 140.00 \$ 45.00
TOP PROPERTIES INC	012-051-84-022	SPENARD HEIGHTS LT 10D3 CHEVIGNY COURT - UNIT A-24	2019 2020 2021 2022	\$ 1,994.28 \$ 2,091.33 \$ 2,227.27 \$ 2,137.00	\$ 447.34 \$ 312.78 \$ 205.40 \$ 97.95	\$ 199.42 \$ 209.14 \$ 222.72 \$ 213.70	\$ 45.00 \$ 140.00 \$ 140.00 \$ 45.00
TOP PROPERTIES INC % SHANE J OSOWSKI	010-193-16-001	GREEN VALLEY #1 LT 15 GREEN VALLEY - UNIT 1	2019 2020 2021 2022	\$ 2,164.42 \$ 2,366.64 \$ 2,128.16 \$ 2,128.58	\$ 485.50 \$ 353.94 \$ 196.26 \$ 97.55	\$ 216.44 \$ 236.66 \$ 212.82 \$ 212.86	\$ 45.00 \$ 140.00 \$ 140.00 \$ 45.00
TOPKOK EDWARD K JR & MORTY T	014-072-45-000	CAMPBELL HEIGHTS BLK 3 LT 16B	2022	\$ 1,795.14	\$ 82.27	\$ 179.52	\$ 45.00
TORQUE TURN SPECIALISTS INC	012-391-18-005	STONEGATE TOWNHOUSE #2 BLK 2 TR 1A STONEGATE VILLA - UNIT 05-A	2022	\$ 2,618.64	\$ 120.02	\$ 261.86	\$ 45.00
TRENTON JEFFERSON LEO & CLAIRE J	012-243-08-000	PLEASANT GROVE LT 8	2022	\$ 1,907.98	\$ 87.44	\$ 190.80	\$ 45.00
TRUSCOTT JOHN ROGER II	067-621-07-000	T13N R1E SEC 4 SM TR 3	2021 2022	\$ 2,118.94 \$ 1,983.88	\$ 195.41 \$ 90.92	\$ 211.90 \$ 198.38	\$ 140.00 \$ 45.00
TUPUOLA JODIE	016-122-23-000	TURNAGAIN BLK 3 LT 9	2020 2021 2022	\$ 57.03 \$ 5,108.67 \$ 5,036.84	\$ 0.78 \$ 471.12 \$ 230.85	\$ - \$ 510.86 \$ 503.68	\$ - \$ 140.00 \$ 45.00
TURNER BARBARA J & TURNER MICHAEL 50% EACH	016-282-46-000	DIAMOND-WILLOW ESTATES BLK 3 LT 7A	2022	\$ 1,253.80	\$ 51.72	\$ 66.86	\$ 45.00
TURNER BERNARD H	051-491-26-000	WYNTER PARK #1 BLK 1 LT 27	2022	\$ 364.64	\$ 8.36	\$ -	\$ 45.00
TUTTLE TOBY L	017-142-21-000	PARK HILLS #1 BLK 3 LT 1	2022	\$ 3,866.26	\$ 159.47	\$ 386.63	\$ 45.00
ULOFOSHIO CHRISTIANA I	006-144-06-000	DEBARR VISTA #2 BLK 6 LT 15	2022	\$ 4,570.38	\$ 209.46	\$ 457.04	\$ 45.00
ULRICH RICHARD L	014-051-15-000	O'BRIEN BLK 2 LT 9	2022	\$ 69.14	\$ 2.85	\$ 6.91	\$ 45.00
UNIVERSAL FINANCING CORPORATION	009-221-16-010	AIRPORT ARCTIC LT 4A INTERNATIONAL Z PLAZA - UNIT 5011J	2022	\$ 27.76	\$ 0.51	\$ -	\$ 45.00
UNIVERSAL FINANCING CORPORATION	009-221-16-011	AIRPORT ARCTIC LT 4A INTERNATIONAL Z PLAZA - UNIT 5011K	2022	\$ 26.97	\$ 0.49	\$ -	\$ 45.00
UNIVERSAL FINANCING CORPORATION	009-221-16-012	AIRPORT ARCTIC LT 4A INTERNATIONAL Z PLAZA - UNIT 5011L	2022	\$ 26.72	\$ 0.49	\$ -	\$ 45.00
UNIVERSAL FINANCING CORPORATION	009-221-16-013	AIRPORT ARCTIC LT 4A INTERNATIONAL Z PLAZA - UNIT 5011M	2022	\$ 25.19	\$ 0.46	\$ -	\$ 45.00

Owner	Parcel ID	Legal Description	Year	Principal	Interest	Penalty	Cost
UNIVERSAL FINANCING CORPORATION	009-221-16-015	AIRPORT ARCTIC LT 4A INTERNATIONAL Z PLAZA - UNIT 5011O	2022	\$ 25.34	\$ 0.46	\$ -	\$ 45.00
UNIVERSAL FINANCING CORPORATION	009-221-16-016	AIRPORT ARCTIC LT 4A INTERNATIONAL Z PLAZA - UNIT 5011P	2022	\$ 25.34	\$ 0.46	\$ -	\$ 45.00
UNIVERSAL FINANCING CORPORATION	009-221-16-017	AIRPORT ARCTIC LT 4A INTERNATIONAL Z PLAZA - UNIT 5011Q	2022	\$ 27.20	\$ 0.50	\$ -	\$ 45.00
UNIVERSAL FINANCING CORPORATION	009-221-16-018	AIRPORT ARCTIC LT 4A INTERNATIONAL Z PLAZA - UNIT 5011R	2022	\$ 35.29	\$ 0.65	\$ -	\$ 45.00
UNIVERSAL FINANCING CORPORATION	090-151-03-000	US SURVEY 3188 LT 3 T8N R3E SEC 5 SM	2022	\$ 22.22	\$ 0.92	\$ 2.22	\$ 45.00
UTLEY DUANE E & ELLEN	012-255-56-000	AURORA HEIGHTS BLK 3 LT 1 & LT 2 N10'	2022	\$ 44.27	\$ 1.62	\$ -	\$ 45.00
VAHTSEVANOS STEPHANIE ALTHEA	012-274-62-000	SPRING TREE BLK 1 LT 28	2022	\$ 1,002.00	\$ 45.92	\$ 100.20	\$ 45.00
VALDEZ DAVE MAPPALA	005-161-91-013	RUSSIAN JACK VILLAGE TR B3 EASTSIDE ESTATES PHASE 1 - UNIT C-13	2022	\$ 979.09	\$ 22.44	\$ -	\$ 45.00
VALLANGCA VERNON P & MARISSA R	014-221-73-000	JERRY A HILL LT 3	2022	\$ 11,596.02	\$ 531.45	\$ 1,159.60	\$ 45.00
VAN CAMP RICHARD	016-242-02-000	INDEPENDENCE PARK #1 BLK 4 LT 7B	2022	\$ 122.90	\$ 5.07	\$ 12.29	\$ 45.00
VARGAS OBED A & MARISOL S	011-155-58-000	LAKERIDGE BLK 3 LT 19	2022	\$ 2,688.51	\$ 110.89	\$ 268.85	\$ 45.00
VELASCO ALFONSO A & VELASCO OSCAR R 50% EACH	003-111-33-000	THIRD ADDITION TO THE TOWNSITE OF ANCHORAGE BLK 2C LT 3	2022	\$ 1,411.20	\$ 64.67	\$ 141.12	\$ 45.00
VERNA LAURIE	015-161-14-000	KASILOF HILLS BLK 8 LT 5	2022	\$ 8,531.42	\$ 391.00	\$ 853.14	\$ 45.00
VICKERS RAYMOND B	001-185-13-000	TURNAGAIN HEIGHTS TR C LT 5	2022	\$ 23.01	\$ 0.42	\$ -	\$ 45.00
VINEYARD JOHN & KATHRYN REVOCABLE TRUST	006-021-34-000	WHISPERWOOD PH 1 BLK 3 LT 21 WHISPERWOOD PARK	2022	\$ 3,975.08	\$ 163.96	\$ 54.75	\$ 75.00
VOICE OF CHRIST FULL GOSPEL CHURCH INC	003-113-39-000	THIRD ADDITION TO THE TOWNSITE OF ANCHORAGE BLK 20D LT 7	2022	\$ 1,411.20	\$ 64.67	\$ 141.12	\$ 45.00
VOICE OF CHRIST FULL GOSPEL CHURCH INC	003-144-47-000	THIRD ADDITION TO THE TOWNSITE OF ANCHORAGE BLK 25A LTS 11 & 12	2022	\$ 9,817.72	\$ 449.95	\$ 981.78	\$ 45.00
VON ALVENSLEBEN CONSTANTIN	005-012-37-000	NELS KLEVEN BLK 2 LT 13	2022	\$ 30.00	\$ 1.24	\$ 3.00	\$ 45.00
VOORHIS NORMAN L & HELEN F	014-161-05-000	T12N R3W SEC 9 SM LT 2	2021 2022	\$ 95.00 \$ 5,856.96	\$ 8.34 \$ 268.42	\$ 9.50 \$ 585.70	\$ 140.00 \$ 45.00
VREEMAN FRED L	020-511-08-000	RABBIT CREEK VIEW & HEIGHTS BLK 1H LT 7A	2022	\$ 1,004.64	\$ 46.04	\$ 100.46	\$ 45.00
VREEMAN FRED L	020-511-09-000	RABBIT CREEK VIEW & HEIGHTS BLK 1H LT 8A	2022	\$ 774.48	\$ 35.49	\$ 77.44	\$ 45.00
WAGGONER RUSSELL L & ANGELIQUE J	010-036-34-000	WOODLAND PARK LTS 17U & 18U	2021 2022	\$ 3,008.93 \$ 5,168.20	\$ 264.27 \$ 236.86	\$ 300.89 \$ 516.82	\$ 140.00 \$ 45.00
WAGNER JOHN W JR	013-043-11-000	KWIK LOG BLK 4 LT 16	2022	\$ 307.67	\$ 5.64	\$ -	\$ 45.00

Owner	Parcel ID	Legal Description	Year	Principal	Interest	Penalty	Cost
WAGNER MELISSA A DECLARATION OF TRUST WAGNER MELISSA A / TRUSTEE	016-244-18-032	INDEPENDENCE PARK BLK 4 TR 1A KANDLEWOOD PHASE 1 - UNIT C-310	2022	\$ 1,469.78	\$ 67.36	\$ 146.98	\$ 45.00
WALLEY KERRY	002-032-34-000	WEST GOVERNMENT HILL BLK H LT 3A	2021 2022	\$ 5,254.63 \$ 5,410.70	\$ 484.58 \$ 247.97	\$ 525.46 \$ 541.08	\$ 140.00 \$ 45.00
WALTHER SHELLIE	005-111-68-022	COLLEGE ALPS TR 2	2021 2022	\$ 2,268.71 \$ 2,148.78	\$ 209.22 \$ 98.48	\$ 226.88 \$ 214.88	\$ 140.00 \$ 45.00
WAMSER FAMILY EDUCATIONAL TRUST WAMSER BERNARD / TTE	009-165-53-000	HEATHER MEADOWS BLK 3 LT 1	2022	\$ 3,266.85	\$ 134.75	\$ 294.53	\$ 45.00
WARD JACK & HOLLY	018-402-33-000	TURNAGAIN VIEW PARK BLK A LT 4	2019 2020 2021 2022	\$ 10,315.90 \$ 11,499.75 \$ 12,441.00 \$ 12,308.36	\$ 976.81 \$ 1,719.83 \$ 1,147.31 \$ 564.09	\$ - \$ 1,149.98 \$ 1,244.10 \$ 1,230.84	\$ - \$ 140.00 \$ 140.00 \$ 45.00
WARD JACK L	006-102-48-000	CREEKSIDE PARK #1 LT 1A	2019 2020 2021 2022	\$ 5,799.62 \$ 6,138.90 \$ 6,249.33 \$ 5,441.00	\$ 1,300.91 \$ 918.09 \$ 576.32 \$ 249.36	\$ 579.96 \$ 613.90 \$ 624.94 \$ 544.10	\$ 45.00 \$ 140.00 \$ 140.00 \$ 45.00
WARRICK TIMOTHY R & SHARON L	007-051-16-000	HILAND TERRACE BLK 3 LT 3	2022	\$ 51.20	\$ 0.70	\$ -	\$ 45.00
WASON WILLIAM L	020-581-66-000	RABBIT CREEK VIEW & HEIGHTS BLK 11H LT 12A	2022	\$ 614.42	\$ 28.13	\$ 61.44	\$ 45.00
WASON WILLIAM L	020-581-67-000	RABBIT CREEK VIEW & HEIGHTS BLK 11H LT 13A	2022	\$ 3,970.54	\$ 181.81	\$ 397.06	\$ 45.00
WATSON ADDRENIA L	006-172-23-000	SHADY LANE BLK 9 LT 6	2022	\$ 4,179.70	\$ 191.56	\$ 417.98	\$ 45.00
WATSON GREGORY L	016-111-37-000	BRUIN PARK BLK 5 LT 9	2021 2022	\$ 178.77 \$ 284.24	\$ 16.49 \$ 13.02	\$ 17.88 \$ 28.42	\$ 140.00 \$ 45.00
WB WILLIAMS REVOCABLE TRUST WILLIAMS WENDELL BAKER & MAIRE/CO	015-281-32-000	WILLIAMS ACRES LT 2	2022	\$ 1,274.79	\$ 52.58	\$ 127.48	\$ 45.00
WEAVER FELICIA	006-291-31-029	WONDER PARK LT C-2A CONTEMPO 1 PHASE 1 - UNIT II-14A	2022	\$ 53.96	\$ 2.23	\$ 5.40	\$ 45.00
WEDEL ROB & JAIME	050-043-51-000	POWDER RIDGE PH 6 BLK 16 LT 24	2022	\$ 3,904.88	\$ 161.06	\$ 390.49	\$ 45.00
WEED GLENN	051-061-62-000	EKLUTNA EAST LT 2	2021 2022	\$ 6,852.80 \$ 6,355.60	\$ 631.97 \$ 291.28	\$ 685.28 \$ 635.56	\$ 140.00 \$ 45.00
WEEKS TIMOTHY & KIMBERLY	020-092-21-000	LOMA ESTATES BLK 1 LT 7	2021	\$ 863.51	\$ 19.79	\$ -	\$ 45.00
WEISSENBERGER ROBERT A	007-143-37-007	CHUGACH TERRACE #1 TR A WOODLAKE PHASE 1 - UNIT B-201	2022	\$ 140.12	\$ 6.42	\$ 14.02	\$ 45.00
WELLS STEPHENIE GRACE	006-093-17-000	TURPIN BLK 2 LT 22	2022	\$ 3,342.76	\$ 153.20	\$ 334.28	\$ 45.00
WELSH DAVID	017-073-93-000	GRECIAN HILLS BLK 4 LT 1	2021 2022	\$ 91.10 \$ 5,536.96	\$ 5.01 \$ 253.76	\$ - \$ 553.70	\$ - \$ 45.00
WENELL CONSTANCE ILENE & RUSSELL ELLIOTT	051-333-01-000	FIRE LAKE LT 1 TR H	2022	\$ 735.38	\$ 33.71	\$ 67.34	\$ 45.00
WEST WARREN PHILIP & ORACION EDNA 50% & WEST P O 25% & WEST J O 25%	003-112-09-000	THIRD ADDITION TO THE TOWNSITE OF ANCHORAGE BLK 2D LT 3	2022	\$ 40.29	\$ 1.66	\$ 4.03	\$ 45.00
WESTLUND RICHARD & SUSAN	051-351-22-000	FIRE LAKE #2 BLK 2 LT 2	2022	\$ 5,605.12	\$ 256.89	\$ 560.52	\$ 45.00
WESTLUND RICHARD D & SUSAN K 33.33% & BEST KENNETH R 33.33% & SEPT ROBERT J 33.33%	051-122-13-000	LAKE HILL ACRES #5 BLK 1 LT 6	2022	\$ 934.70	\$ 42.84	\$ 93.48	\$ 45.00
WESTMORELAND KATHLEEN C	010-208-29-000	LINCOLN PARK BLK 9 LT 6	2021 2022	\$ 198.50 \$ 3,323.54	\$ 17.44 \$ 152.31	\$ - \$ 332.36	\$ 140.00 \$ 45.00

Owner	Parcel ID	Legal Description	Year	Principal	Interest	Penalty	Cost
WETZEL RODERICK LYLE	013-081-03-000	BELLA VISTA #2 LT 2 W2	2021	\$ 4,441.93	\$ 409.63	\$ 245.18	\$ 95.00
			2022	\$ 4,231.90	\$ 193.95	\$ 423.20	\$ 75.00
WHITCRAFT MICHAEL ALLEN & WHITCRAFT CHRISTINA TRUST 50% EACH / RAWSON-CLAYTON KARI/TRUSTEE	010-222-08-000	BIRCHWOOD PARK BLK C LT 2	2021	\$ 2,568.35	\$ 181.83	\$ -	\$ -
			2022	\$ 5,227.14	\$ 239.57	\$ 522.72	\$ 45.00
WHITE CLINTON W & JONELLA L	015-242-65-000	JEM LT 2	2022	\$ 6,598.02	\$ 302.38	\$ 659.80	\$ 45.00
WHITNEY BARBARA	005-013-01-003	NELS KLEVIN BLK 14 LT 4A NINA PLAZA - UNIT 03C	2022	\$ 388.42	\$ 7.12	\$ -	\$ 45.00
WILCHECK ASHLEY D	010-114-11-000	ESTELLE LT 4	2022	\$ 5,121.04	\$ 234.69	\$ 512.10	\$ 45.00
WILCOX ZACHARY	050-153-31-000	G A PHILLIPS ADDITION BLK 2 LT 8	2020	\$ 2,453.98	\$ 44.99	\$ -	\$ -
			2021	\$ 3,171.46	\$ 292.47	\$ 317.14	\$ 140.00
			2022	\$ 3,263.60	\$ 149.56	\$ 326.36	\$ 45.00
WILKINSON CHRISTINA	011-213-09-000	LAKEHURST BLK 5 LT 10A	2019	\$ 4,657.69	\$ 1,044.77	\$ 340.77	\$ -
			2020	\$ 5,013.72	\$ 749.82	\$ 501.38	\$ 140.00
			2021	\$ 5,332.11	\$ 491.73	\$ 533.22	\$ 140.00
			2022	\$ 5,240.62	\$ 240.18	\$ 524.06	\$ 45.00
WILKINSON WILLIAM H	013-071-14-000	CRESTBROOK BLK 2 LT 20	2022	\$ 1,653.70	\$ 75.79	\$ 165.38	\$ 45.00
WILL JOHN H	050-581-08-000	NORTH SLOPE #2 BLK 5 LT 5	2022	\$ 2,549.28	\$ 116.84	\$ 254.92	\$ 45.00
WILLIAMS HENRY C	051-315-17-000	LAKE RIDGE TERRACE BLK 2 LT 10	2022	\$ 495.92	\$ 20.46	\$ 49.59	\$ 45.00
WILLIAMS JANICE A & ARTHUR R	014-924-12-000	CHUGACH ESTATES BLK 4 LT 6B	2022	\$ 129.30	\$ 5.93	\$ 12.94	\$ 45.00
			2019	\$ 1,746.69	\$ 391.80	\$ 174.67	\$ 21.05
			2020	\$ 1,832.27	\$ 274.02	\$ 183.22	\$ 140.00
WILLIAMS KEVIN D	051-062-56-000	EKLUTNA WEST LT 21	2021	\$ 1,920.77	\$ 177.15	\$ 192.08	\$ 140.00
			2022	\$ 1,828.62	\$ 83.80	\$ 182.86	\$ 45.00
			2020	\$ 1,746.69	\$ 391.80	\$ 174.67	\$ 21.05
WILLIAMS MAUDE	006-071-46-000	ELMRICH BLK 4 LT 9	2022	\$ 2,002.28	\$ 91.76	\$ 200.22	\$ 45.00
WILLIS THOMAS J	003-196-30-000	LAMPERT #4 BLK 2 LT 10	2022	\$ 3,586.92	\$ 164.38	\$ 358.70	\$ 45.00
WILLITS JAMES A	003-145-40-000	THIRD ADDITION TO THE TOWNSITE OF ANCHORAGE BLK 26D LT 10	2021	\$ 7,152.13	\$ 659.57	\$ 715.22	\$ 140.00
			2022	\$ 7,007.12	\$ 321.13	\$ 700.72	\$ 45.00
WILLITS JAMES A & GARDNER DANIEL J	002-162-34-000	THIRD ADDITION TO THE TOWNSITE OF ANCHORAGE BLK 27B LT 10	2021	\$ 7,164.75	\$ 660.74	\$ 716.48	\$ 140.00
			2022	\$ 6,773.06	\$ 310.41	\$ 677.30	\$ 45.00
WINDSOR TAMERA L	002-107-06-033	ORIGINAL TOWNSITE OF ANCHORAGE BLK 17 LT 9A	2021	\$ 1,627.95	\$ 149.97	\$ 162.79	\$ 140.00
			2022	\$ 1,710.94	\$ 78.42	\$ 171.10	\$ 45.00
WING ROBERT E	020-551-39-000	RABBIT CREEK VIEW & HEIGHTS BLK 5H LT 4A	2022	\$ 207.40	\$ 8.55	\$ 20.74	\$ 45.00
WING ROBERT E	020-551-40-000	RABBIT CREEK VIEW & HEIGHTS BLK 5H LT 5A	2022	\$ 145.26	\$ 5.99	\$ 14.53	\$ 45.00
WINN GEORGINE M	012-372-16-018	WILLIAM LLOYD LT 11 W2 NORTHSHORE LANDINGS - UNIT 18	2022	\$ 731.22	\$ 30.16	\$ 73.12	\$ 45.00
WIRLS DAVID C & PEPEK BARBARA	001-164-22-000	ROMIG PARK BLK 1 LT 20	2021	\$ 6,809.75	\$ 628.00	\$ 680.98	\$ 74.22
			2022	\$ 7,114.92	\$ 326.09	\$ 711.50	\$ 45.00
WISEMORE THOMAS C & JOANN M	002-133-64-000	THIRD ADDITION TO THE TOWNSITE OF ANCHORAGE BLK 6C LTS 22 PTN & 23 PTN	2020	\$ 511.57	\$ 14.07	\$ -	\$ -
			2021	\$ 2,481.35	\$ 228.84	\$ 248.14	\$ 140.00
			2022	\$ 2,542.84	\$ 116.53	\$ 254.28	\$ 45.00
WOCKENFUSS CURTIS L	007-081-03-000	BURLWOOD TERRACE BLK 1 LT 2A	2022	\$ 78.02	\$ 3.22	\$ 7.80	\$ 45.00

Owner	Parcel ID	Legal Description	Year	Principal	Interest	Penalty	Cost
WOLCOTT DONALD	020-102-52-000	PROMINENCE POINTE PH 6 BLK 3 LT 17 THE GATES OF GOLDENVIEW	2022	\$ 1,122.83	\$ 41.17	\$ -	\$ 45.00
WOOLERY KURTIS	051-532-11-000	TONJESS ESTATES BLK 2 LT 23	2022	\$ 983.44	\$ 45.07	\$ 98.34	\$ 45.00
WRANGLER LLC	001-254-54-000	CLAYTON BLK 2 LT 15A	2022	\$ 35.34	\$ 0.49	\$ -	\$ 45.00
WRIGHT EDWARD WAYNE	004-132-48-000	THUNDERBIRD TERRACE #1 BLK 7 LT 34	2021 2022	\$ 3,373.35 \$ 3,549.88	\$ 311.09 \$ 162.69	\$ 337.34 \$ 354.98	\$ 140.00 \$ 45.00
XELA LLC	012-101-31-000	C G WAREHOUSE TR 4	2022	\$ 4,065.01	\$ 74.52	\$ -	\$ 45.00
XIONG THOMAS & YANG SHOUA 50% & XIONG HER K 50%	005-046-39-000	MONTA VISTA BLK 2 LT 13	2022	\$ 40.00	\$ 0.55	\$ -	\$ 45.00
YATES ELLIS S HEIRS & DEVISEES OF THE % OPAL YATES	051-053-11-000	LAKE HILL ACRES LT 5 W 80'	2021 2022	\$ 752.60 \$ 850.14	\$ 68.80 \$ 38.96	\$ 75.26 \$ 85.02	\$ 140.00 \$ 45.00
YOPPKE BARBARA A	010-131-23-000	BROADMOOR ESTATES #4 BLK 9 LT 4	2022	\$ 2,477.16	\$ 113.53	\$ 247.72	\$ 45.00
YOUNG GEORGE S	050-222-21-000	EAGLE RIVER VALLEY RANCHETTES LT 15B	2022	\$ 1,501.42	\$ 68.80	\$ 150.14	\$ 45.00
YOUNG GEORGE S	050-222-09-000	EAGLE RIVER VALLEY RANCHETTES LT 15D	2022	\$ 5,000.24	\$ 229.16	\$ 500.02	\$ 45.00
YOUNG JUSTIN	050-151-22-042	CORONADO PARK LT 18 CORONADO PARK TOWNHOMES PH 7 - UNIT 39D	2022	\$ 4,952.14	\$ 226.96	\$ 495.22	\$ 45.00
YOUNG KATHRYN ANN	020-281-30-000	POTTER HEIGHTS BLK 1 LT 5	2022	\$ 966.70	\$ 44.31	\$ 96.68	\$ 45.00
YOUNG KATHRYN ANN & MONTGOMERY BENJAMIN T 50% EACH	020-281-18-000	T11N R3W SEC 14 SM NW4NW4SE4NE4	2022	\$ 642.24	\$ 29.44	\$ 64.22	\$ 45.00
ZULLO JOSHUA S	006-042-19-012	T13N R3W SEC 13 SM LT 1 ALPINE VILLAGE - UNIT K-4	2022	\$ 760.33	\$ 31.36	\$ 34.15	\$ 45.00

TAX

I, Daniel Moore, Treasurer of the Municipality of Anchorage, do hereby certify that the foregoing roll designated as the delinquent tax foreclosure list for the year 2023 is the true and correct roll of all currently delinquent tax assessments of the Municipality of Anchorage for the year 2022 and prior years.

Give under my hand and the seal of the Municipality of Anchorage this 30th day of March 2023.

Daniel Moore
Daniel Moore, Treasurer
Municipality of Anchorage

Attest:
Jennifer Vanekason
for Barbara A. Jones
Municipal Clerk



Owner	Parcel ID	Legal Description	Year	Principal	Interest	Penalty	Cost
700 H ST LLC	001-054-51-000	ORIGINAL TOWNSITE OF ANCHORAGE BLK 82 LT 1	2021	\$ 1,986.45	\$ 152.44	\$ 198.65	\$ 45.00
			2022	\$ 2,033.70	\$ 74.56	\$ 203.37	\$ 45.00
ACTON JAMES S	002-084-67-016	ORIGINAL TOWNSITE OF ANCHORAGE BLK 119 LT 4A BOARDWALK - UNIT 211	2022	\$ 217.95	\$ 7.99	\$ 21.80	\$ 45.00
ALASKA DIRECT PRIMARY CARE LLC	002-124-42-000	ORIGINAL TOWNSITE OF ANCHORAGE BLK 108 LT 6 S 40'	2022	\$ 174.30	\$ 6.39	\$ 17.43	\$ 45.00
AMSDEN MATTHEW ERIN	001-052-34-021	ORIGINAL TOWNSITE OF ANCHORAGE BLK 64 LT 1A KNIK ARMS - UNIT 303	2022	\$ 186.30	\$ 6.83	\$ 18.63	\$ 45.00
ANCHORAGE MASONIC TEMPLE HOLDING CO INC	002-105-66-000	ORIGINAL TOWNSITE OF ANCHORAGE BLK 41 LT 1 & 2 E10'	2022	\$ 2,438.70	\$ 89.41	\$ 243.87	\$ 45.00
ARWINE JAMES E & KATHRYN	002-107-06-002	ORIGINAL TOWNSITE OF ANCHORAGE BLK 17 LT 9A TURNAGAIN ARMS - UNIT 2	2021	\$ 168.15	\$ 12.91	\$ 16.82	\$ 45.00
			2022	\$ 172.20	\$ 6.32	\$ 17.22	\$ 45.00
ARWINE JAMES E & KATHRYN	002-107-06-004	ORIGINAL TOWNSITE OF ANCHORAGE BLK 17 LT 9A TURNAGAIN ARMS - UNIT 4	2021	\$ 133.35	\$ 10.23	\$ 13.34	\$ 45.00
			2022	\$ 143.40	\$ 5.26	\$ 14.34	\$ 45.00
BCIF TRS LLC	002-107-38-000	ORIGINAL TOWNSITE OF ANCHORAGE BLK 17 LT 1B	2022	\$ 2,606.25	\$ 95.56	\$ 260.63	\$ 45.00
BOULDER BUFFALO LLC	002-106-08-000	ORIGINAL TOWNSITE OF ANCHORAGE BLK 26 LT 8 W25'	2022	\$ 467.55	\$ 17.14	\$ 46.76	\$ 45.00
CENTURY PLAZA LAND LLC % WEIDNER APARTMENT HOMES	002-096-21-000	ORIGINAL TOWNSITE OF ANCHORAGE BLK 117 LT 10	2022	\$ 304.35	\$ 11.16	\$ 30.44	\$ 45.00
CENTURY PLAZA LAND LLC % WEIDNER APARTMENT HOMES	002-096-22-000	ORIGINAL TOWNSITE OF ANCHORAGE BLK 117 LT 9	2022	\$ 304.35	\$ 11.16	\$ 30.44	\$ 45.00
COLE BN ANCHORAGE AK LLC % NATIONAL TAX RESOURCE GROUP ATTN: JOSHUA SANCHEZ	001-052-69-000	L STREET SLIDE BLK 95 LT 1A FRAG LT 1A-A	2022	\$ 21.21	\$ 0.39	\$ -	\$ 45.00
NICK COLTMAN %TIGER INVESTMENTS LLC	002-095-14-000	ORIGINAL TOWNSITE OF ANCHORAGE BLK 115 LT 11	2022	\$ 739.95	\$ 27.13	\$ 74.00	\$ 45.00
COPPER WHALE INN LLC	001-032-38-000	L STREET SLIDE REPLAT BLK 36 LT 6A	2022	\$ 2,089.20	\$ 76.60	\$ 208.92	\$ 45.00
CORDOVA DEVELOPMENT CO INC	002-107-08-000	ORIGINAL TOWNSITE OF ANCHORAGE BLK 17 LT 7A	2022	\$ 1,106.55	\$ 40.57	\$ 110.66	\$ 45.00
CORDOVA DEVELOPMENT COMPANY INC	002-107-07-000	ORIGINAL TOWNSITE OF ANCHORAGE BLK 17 LT 8A	2021	\$ 909.45	\$ 25.01	\$ -	\$ -
			2022	\$ 888.60	\$ 32.58	\$ 88.86	\$ 45.00
CROWSON JAMES W & CLAIRE MICHELLE	002-125-09-000	ORIGINAL TOWNSITE OF ANCHORAGE BLK 110 LT 7	2022	\$ 1,054.95	\$ 38.68	\$ 105.50	\$ 45.00
DAI LON PROPERTIES LLC	002-112-72-000	ORIGINAL TOWNSITE OF ANCHORAGE BLK 71 LT 11A	2022	\$ 2,440.35	\$ 89.47	\$ 244.04	\$ 45.00
DOWNTOWN SOUP KITCHEN THE DBA DOWNTOWN HOPE CENTER	002-084-42-001	ORIGINAL TOWNSITE OF ANCHORAGE BLK 119 LT 2A DOWNTOWN CENTER - UNIT 01	2022	\$ 158.10	\$ 5.80	\$ 15.81	\$ 45.00
DOWNTOWN SOUP KITCHEN THE DBA DOWNTOWN HOPE CENTER	002-084-42-002	ORIGINAL TOWNSITE OF ANCHORAGE BLK 119 LT 2A DOWNTOWN CENTER - UNIT 02	2022	\$ 152.85	\$ 5.60	\$ 15.29	\$ 45.00
DOWNTOWN SOUP KITCHEN THE DBA DOWNTOWN HOPE CENTER	002-084-42-003	ORIGINAL TOWNSITE OF ANCHORAGE BLK 119 LT 2A DOWNTOWN CENTER - UNIT 03	2022	\$ 152.85	\$ 5.60	\$ 15.29	\$ 45.00
DOWNTOWN SOUP KITCHEN THE DBA DOWNTOWN HOPE CENTER	002-084-42-004	ORIGINAL TOWNSITE OF ANCHORAGE BLK 119 LT 2A DOWNTOWN CENTER - UNIT 04	2022	\$ 153.75	\$ 5.64	\$ 15.38	\$ 45.00
DOWNTOWN SOUP KITCHEN THE DBA DOWNTOWN HOPE CENTER	002-084-42-005	ORIGINAL TOWNSITE OF ANCHORAGE BLK 119 LT 2A DOWNTOWN CENTER - UNIT 05	2022	\$ 152.85	\$ 5.60	\$ 15.29	\$ 45.00
DOWNTOWN SOUP KITCHEN THE DBA DOWNTOWN HOPE CENTER	002-084-42-006	ORIGINAL TOWNSITE OF ANCHORAGE BLK 119 LT 2A DOWNTOWN CENTER - UNIT 06	2022	\$ 157.80	\$ 5.79	\$ 15.78	\$ 45.00

Owner	Parcel ID	Legal Description	Year	Principal	Interest	Penalty	Cost
DOWNTOWN SOUP KITCHEN THE DBA DOWNTOWN HOPE CENTER	002-084-42-007	ORIGINAL TOWNSITE OF ANCHORAGE BLK 119 LT 2A DOWNTOWN CENTER - UNIT 07	2022	\$ 160.50	\$ 5.88	\$ 16.05	\$ 45.00
DOWNTOWN SOUP KITCHEN THE DBA DOWNTOWN HOPE CENTER	002-084-42-008	ORIGINAL TOWNSITE OF ANCHORAGE BLK 119 LT 2A DOWNTOWN CENTER - UNIT 08	2022	\$ 155.85	\$ 5.71	\$ 15.59	\$ 45.00
DOWNTOWN SOUP KITCHEN THE DBA DOWNTOWN HOPE CENTER	002-084-42-009	ORIGINAL TOWNSITE OF ANCHORAGE BLK 119 LT 2A DOWNTOWN CENTER - UNIT 09	2022	\$ 155.85	\$ 5.71	\$ 15.59	\$ 45.00
DOWNTOWN SOUP KITCHEN THE DBA DOWNTOWN HOPE CENTER	002-084-42-010	ORIGINAL TOWNSITE OF ANCHORAGE BLK 119 LT 2A DOWNTOWN CENTER - UNIT 10	2022	\$ 284.85	\$ 10.44	\$ 28.49	\$ 45.00
DOWNTOWN SOUP KITCHEN THE DBA DOWNTOWN HOPE CENTER	002-084-42-011	ORIGINAL TOWNSITE OF ANCHORAGE BLK 119 LT 2A DOWNTOWN CENTER - UNIT 11	2022	\$ 160.05	\$ 5.87	\$ 16.01	\$ 45.00
DOWNTOWN SOUP KITCHEN THE DBA DOWNTOWN HOPE CENTER	002-084-42-012	ORIGINAL TOWNSITE OF ANCHORAGE BLK 119 LT 2A DOWNTOWN CENTER - UNIT 12	2022	\$ 160.05	\$ 5.87	\$ 16.01	\$ 45.00
DOWNTOWN SOUP KITCHEN THE DBA DOWNTOWN HOPE CENTER	002-084-42-013	ORIGINAL TOWNSITE OF ANCHORAGE BLK 119 LT 2A DOWNTOWN CENTER - UNIT 13	2022	\$ 162.75	\$ 5.97	\$ 16.28	\$ 45.00
DOWNTOWN SOUP KITCHEN THE DBA DOWNTOWN HOPE CENTER	002-084-42-014	ORIGINAL TOWNSITE OF ANCHORAGE BLK 119 LT 2A DOWNTOWN CENTER - UNIT 14	2022	\$ 157.20	\$ 5.76	\$ 15.72	\$ 45.00
DOWNTOWN SOUP KITCHEN THE DBA DOWNTOWN HOPE CENTER	002-084-42-015	ORIGINAL TOWNSITE OF ANCHORAGE BLK 119 LT 2A DOWNTOWN CENTER - UNIT 15	2022	\$ 156.90	\$ 5.75	\$ 15.69	\$ 45.00
DOWNTOWN SOUP KITCHEN THE DBA DOWNTOWN HOPE CENTER	002-084-42-016	ORIGINAL TOWNSITE OF ANCHORAGE BLK 119 LT 2A DOWNTOWN CENTER - UNIT 16	2022	\$ 171.60	\$ 6.29	\$ 17.16	\$ 45.00
DOWNTOWN SOUP KITCHEN THE DBA DOWNTOWN HOPE CENTER	002-084-42-017	ORIGINAL TOWNSITE OF ANCHORAGE BLK 119 LT 2A DOWNTOWN CENTER - UNIT 17	2022	\$ 168.75	\$ 6.19	\$ 16.88	\$ 45.00
DOWNTOWN SOUP KITCHEN THE DBA DOWNTOWN HOPE CENTER	002-084-42-018	ORIGINAL TOWNSITE OF ANCHORAGE BLK 119 LT 2A DOWNTOWN CENTER - UNIT 18	2022	\$ 160.35	\$ 5.88	\$ 16.04	\$ 45.00
DREYER THOMAS H FAMILY TRUST DREYER THOMAS H / TRUSTEE	002-124-39-000	ORIGINAL TOWNSITE OF ANCHORAGE BLK 109 LT 3	2022	\$ 570.30	\$ 20.91	\$ 57.03	\$ 45.00
EKLUTNA INC C/O OFFICE DEPOT-LEASE ADMIN	002-094-59-000	ORIGINAL TOWNSITE OF ANCHORAGE BLK 112A LT2B-2	2022	\$ 8,588.70	\$ 314.90	\$ 858.87	\$ 45.00
ELDORADO BUILDING LLC	002-104-47-000	ORIGINAL TOWNSITE OF ANCHORAGE BLK 22 LT 10 & 11	2021 2022	\$ 1,519.50 \$ 1,452.15	\$ 116.61 \$ 53.24	\$ 151.95 \$ 145.22	\$ 140.00 \$ 45.00
FAIRBANKS EAST F LLC	002-091-14-000	EAST ADDITION TO THE TOWNSITE OF ANCHORAGE BLK 18 LT 12 S2	2022	\$ 302.85	\$ 11.10	\$ 30.29	\$ 45.00
FOLAND ROBERT E & MARJORIE J REVOCABLE TRUST	002-102-16-000	ORIGINAL TOWNSITE OF ANCHORAGE BLK 47 LT 8	2022	\$ 1,033.20	\$ 37.88	\$ 103.32	\$ 45.00
FRANKLIN MISTY	002-084-67-026	ORIGINAL TOWNSITE OF ANCHORAGE BLK 119 LT 4A BOARDWALK - UNIT 308	2022	\$ 251.70	\$ 9.23	\$ 25.17	\$ 45.00
GANDARILLAS ANDREW J & PAMELA KAY	002-124-60-304	ORIGINAL TOWNSITE OF ANCHORAGE BLK 108 LT 1A 7TH PLACE - UNIT 304	2022	\$ 652.20	\$ 23.91	\$ 65.22	\$ 45.00
GLAD HUS LLC	002-102-15-000	ORIGINAL TOWNSITE OF ANCHORAGE BLK 47 LT 7	2022	\$ 1,065.60	\$ 39.07	\$ 106.56	\$ 45.00
HAGENBUCH BRIAN W	002-107-06-058	ORIGINAL TOWNSITE OF ANCHORAGE BLK 17 LT 9A TURNAGAIN ARMS - UNIT 509	2022	\$ 225.30	\$ 8.26	\$ 22.53	\$ 45.00
HIGHPORT LLC	001-035-44-000	ORIGINAL TOWNSITE OF ANCHORAGE BLK 13 LT 5A	2022	\$ 603.45	\$ 22.12	\$ 60.35	\$ 45.00
J&C HOLDING LLC	002-096-70-002	MCKAY LT B MCKINLEY TOWER - UNIT B	2022	\$ 4,842.30	\$ 177.54	\$ 484.23	\$ 45.00

Owner	Parcel ID	Legal Description	Year	Principal	Interest	Penalty	Cost
JBG MEMORIAL LLC	002-096-76-000	MCKAY LT A1	2017	\$ 7,862.85	\$ 288.28	\$ -	\$ -
			2019	\$ 7,386.30	\$ 473.92	\$ -	\$ -
			2020	\$ 7,303.95	\$ 979.79	\$ 730.40	\$ 140.00
			2021	\$ 6,713.85	\$ 515.23	\$ 671.39	\$ 45.00
			2022	\$ 6,683.55	\$ 245.05	\$ 668.36	\$ 45.00
LEYDON ROSEANNE M	002-093-11-000	EAST ADDITION TO THE TOWNSITE OF ANCHORAGE BLK 25A LT 26	2021	\$ 224.25	\$ 17.22	\$ 22.43	\$ 45.00
			2022	\$ 224.70	\$ 8.24	\$ 22.47	\$ 45.00
LEYDON ROSEANNE M	002-093-54-000	EAST ADDITION TO THE TOWNSITE OF ANCHORAGE BLK 25A LTS 27 & 28	2021	\$ 517.35	\$ 39.71	\$ 51.74	\$ 45.00
			2022	\$ 517.05	\$ 18.96	\$ 51.71	\$ 45.00
LOWNDES CHARLES DAVID	001-052-34-030	ORIGINAL TOWNSITE OF ANCHORAGE BLK 64 LT 1A KNIK ARMS - UNIT 402	2022	\$ 200.55	\$ 7.35	\$ 20.06	\$ 45.00
MILJURE ROBERTA LYNN	002-107-06-046	ORIGINAL TOWNSITE OF ANCHORAGE BLK 17 LT 9A TURNAGAIN ARMS - UNIT 408	2022	\$ 153.75	\$ 5.64	\$ 15.38	\$ 45.00
NAKAMOTO WESLEY M & HENDREN BRET 50% EACH	001-053-26-000	ORIGINAL TOWNSITE OF ANCHORAGE BLK 96 LT 4		\$ 1,167.75	\$ 229.03	\$ 116.78	\$ 45.00
				\$ 1,175.55	\$ 157.70	\$ 117.56	\$ 140.00
			2019	\$ 1,051.50	\$ 80.69	\$ 105.15	\$ 45.00
				\$ 949.80	\$ 34.82	\$ 94.98	\$ 45.00
NATIONAL TAX RESOURCE GROUP ATTN: JOSHUA SANCHEZ % COLE BN ANCHORAGE AK LLC	001-052-69-000	L STREET SLIDE BLK 95 LT 1A FRAG LT 1A-A	2022	\$ 21.21	\$ 0.39	\$ -	\$ 45.00
O'LEARY KEVIN M & JULIA C TRUST	002-124-52-005	ORIGINAL TOWNSITE OF ANCHORAGE BLK 106 LT 7A 101 NINTH AVENUE - UNIT A5	2022	\$ 181.35	\$ 6.65	\$ 18.14	\$ 45.00
OFFICE DEPOT-LEASE ADMIN C/O EKLUTNA INC	002-094-59-000	ORIGINAL TOWNSITE OF ANCHORAGE BLK 112A LT2B-2	2022	\$ 8,588.70	\$ 314.90	\$ 858.87	\$ 45.00
OLDHAM DONALD E & ETHANN C	002-095-15-000	ORIGINAL TOWNSITE OF ANCHORAGE BLK 115 LT 10	2021	\$ 657.30	\$ 50.44	\$ 65.73	\$ 45.00
			2022	\$ 599.25	\$ 21.97	\$ 59.93	\$ 45.00
OSOWSKI SHANE J	002-083-74-000	EAST ADDITION TO THE TOWNSITE OF ANCHORAGE BLK 37 LT 5	2019	\$ 235.65	\$ 46.22	\$ 23.57	\$ 45.00
			2020	\$ 238.05	\$ 31.94	\$ 23.81	\$ 140.00
			2021	\$ 239.10	\$ 18.34	\$ 23.91	\$ 45.00
			2022	\$ 298.65	\$ 10.95	\$ 29.87	\$ 45.00
OSOWSKI SHANE J	002-083-75-000	EAST ADDITION TO THE TOWNSITE OF ANCHORAGE BLK 37 LT 4 N2	2019	\$ 27.15	\$ 5.34	\$ 2.72	\$ 45.00
			2020	\$ 27.75	\$ 3.72	\$ 2.78	\$ 140.00
			2021	\$ 28.20	\$ 2.17	\$ 2.82	\$ 45.00
			2022	\$ 28.20	\$ 1.03	\$ 2.82	\$ 45.00
OTTO ENTERPRISES LLC	002-096-73-000	MCKAY LT C1	2022	\$ 713.55	\$ 26.16	\$ 71.36	\$ 45.00
PARK TOM R	002-125-02-036	ORIGINAL TOWNSITE OF ANCHORAGE BLK 111 LT 7A THE FOUNTAINS - UNIT 218	2021	\$ 148.65	\$ 11.41	\$ 14.87	\$ 140.00
			2022	\$ 158.40	\$ 5.81	\$ 15.84	\$ 45.00
PEARCE PARIS W & DEBRA A	002-122-10-000	EAST ADDITION TO THE TOWNSITE OF ANCHORAGE BLK 16 LT 16	2022	\$ 171.60	\$ 6.29	\$ 17.16	\$ 45.00
SAND CREEK PROPERTIES LLC	002-093-19-000	EAST ADDITION TO THE TOWNSITE OF ANCHORAGE BLK 25A LT 18	2022	\$ 192.75	\$ 7.07	\$ 19.28	\$ 45.00
SCHMID WILLIAM & SPYKER SUSAN 50% EACH	002-093-23-000	EAST ADDITION TO THE TOWNSITE OF ANCHORAGE BLK 25A ACRE LT 5 PTN (W90' OF N55' OF ACRE LT 5)	2022	\$ 41.76	\$ 1.34	\$ -	\$ 45.00
SCOWNER PROPERTIES LLC	001-054-40-000	ORIGINAL TOWNSITE OF ANCHORAGE BLK 83 LT 7	2022	\$ 1,102.95	\$ 40.44	\$ 110.30	\$ 45.00
SCRENOCK LEE JOHN & HAE YOON K	002-103-23-000	ORIGINAL TOWNSITE OF ANCHORAGE BLK 44 LT 5 E2	2022	\$ 412.95	\$ 15.14	\$ 41.30	\$ 45.00
SONO PARTNERSHIP LLC	002-112-43-000	ORIGINAL TOWNSITE OF ANCHORAGE BLK 78 LT 1	2022	\$ 92.28	\$ 2.96	\$ -	\$ 45.00
SPRAGUE CAROLYN	002-125-02-030	ORIGINAL TOWNSITE OF ANCHORAGE BLK 111 LT 7A THE FOUNTAINS - UNIT 212	2021	\$ 186.90	\$ 14.34	\$ 18.69	\$ 140.00
			2022	\$ 184.05	\$ 6.75	\$ 18.41	\$ 45.00


Owner	Parcel ID	Legal Description	Year	Principal	Interest	Penalty	Cost
STAVISH CHERRYL M	002-107-06-010	ORIGINAL TOWNSITE OF ANCHORAGE BLK 17 LT 9A TURNAGAIN ARMS - UNIT 103	2022	\$ 191.40	\$ 7.02	\$ 19.14	\$ 45.00
STRINGFELLOW 540 LLC	001-032-43-000	ORIGINAL TOWNSITE OF ANCHORAGE BLK 57 LT 5B	2022	\$ 3,511.20	\$ 128.73	\$ 351.12	\$ 45.00
STRINGFELLOW 811 LLC	001-054-31-000	ORIGINAL TOWNSITE OF ANCHORAGE BLK 82 LT 11	2022	\$ 904.50	\$ 33.18	\$ 90.45	\$ 45.00
TIGER INVESTMENTS LLC	002-095-16-000	ORIGINAL TOWNSITE OF ANCHORAGE BLK 115 LT 9	2022	\$ 876.60	\$ 32.14	\$ 87.66	\$ 45.00
TIGER INVESTMENTS LLC % NICK COLTMAN	002-095-14-000	ORIGINAL TOWNSITE OF ANCHORAGE BLK 115 LT 11	2022	\$ 739.95	\$ 27.13	\$ 74.00	\$ 45.00
TOLLIVER JOSEPH JR & DOSSMAN-TOLLIVER GAIL 50% EACH	002-084-60-000	ORIGINAL TOWNSITE OF ANCHORAGE TOWNSITE BLK 119 LT 7A	2022	\$ 3,233.55	\$ 118.56	\$ 323.36	\$ 45.00
TUNDRA ESTATES LLC	002-113-87-000	ORIGINAL TOWNSITE OF ANCHORAGE BLK 70 LT 5A	2022	\$ 4,250.25	\$ 155.83	\$ 425.03	\$ 45.00
WEIDNER APARTMENT HOMES % CENTURY PLAZA LAND LLC	002-096-21-000	ORIGINAL TOWNSITE OF ANCHORAGE BLK 117 LT 10	2022	\$ 304.35	\$ 11.16	\$ 30.44	\$ 45.00
WEIDNER APARTMENT HOMES % CENTURY PLAZA LAND LLC	002-096-22-000	ORIGINAL TOWNSITE OF ANCHORAGE BLK 117 LT 9	2022	\$ 304.35	\$ 11.16	\$ 30.44	\$ 45.00
WINDSOR TAMERA L	002-107-06-033	ORIGINAL TOWNSITE OF ANCHORAGE BLK 17 LT 9A TURNAGAIN ARMS - UNIT 306	2021 2022	\$ 138.60 \$ 152.40	\$ 10.63 \$ 5.59	\$ 13.86 \$ 15.24	\$ 45.00 \$ 45.00

DID

I, Daniel Moore, Treasurer of the Municipality of Anchorage, do hereby certify that the foregoing roll designated as the delinquent Downtown Improvement District Assessment foreclosure list for the year 2023 is the true and correct roll of all currently delinquent Downtown Improvement District assessments of the Municipality of Anchorage for the year 2022 and prior years.

Given under my hand and the seal of the Municipality of Anchorage this ^{30th} day of March 2023.


 Daniel Moore, Treasurer
 Municipality of Anchorage


Attest:

 Barbara A. Jones
 Municipal Clerk




Name	Parcel	Legal Description	Year	Principal	Pen, Int & Admin	Cost	Type
BRILEY, EYDYTH M & CHAD W	012-411-13-000	CAMPBELL LAKE HEIGHTS #1 LT 10	2022	\$ 462.99	\$ 356.30	\$ 45.00	SEDIMENT
BROWER, GREGORY C	012-383-23-000	CAMPBELL LAKE HEIGHTS #10 BLK 1 LT 14	2022 2021	\$ 358.41 \$ 347.77	\$ 268.40 \$ 335.34	\$ 45.00 \$ 111.31	ROAD 06-19
BUSS, LARRY A	011-051-45-000	COUNTRY LANE ESTATES BLK 1 LT 15	2022	\$ 362.49	\$ 308.14	\$ 45.00	WID
FAITH CHRISTIAN COMMUNITY CHURCH	009-221-27-000	DOUBLETREE CENTER #1 BLK 2 TR A	2022	\$ 440.10	\$ 1,231.21	\$ 45.00	WATER 15-W-1
FAITH CHRISTIAN COMMUNITY CHURCH	009-221-27-000	DOUBLETREE CENTER #1 BLK 2 TR A	2022	\$ 164.10	\$ 85.39	\$ 45.00	SEWER TRUNK
FRELIN, JOSEF J	012-473-43-000	CAMPBELL LAKE HEIGHTS BLK 1 LT 34	2022	\$ 466.87	\$ 352.42	\$ 45.00	SEDIMENT
MCKENNA, MICHAEL ANDREW JR & ELENA MICHELLE	012-381-71-000	CLOE-STRID LT 1	2022	\$ 462.99	\$ 356.30	\$ 45.00	SEDIMENT
MINER, JAMES E II	001-194-18-000	SIMONSON ESTATE BLK B LT 3	2022	\$ 1,985.80	\$ 3,000.28	\$ 45.00	ROAD 1PO3
MINER, JAMES E II	001-194-18-000	SIMONSON ESTATE BLK B LT 3	2022	\$ 673.82	\$ 1,724.23	\$ 45.00	WATER WID 141
MINER, JAMES E II	001-194-18-000	SIMONSON ESTATE BLK B LT 3	2022	\$ 953.42	\$ 2,401.69	\$ 45.00	SEWER LATERAL
WILKINS, WENDY & RYAN P	003-171-20-016	EASTRIDGE #1 LT 2A	2022	\$ 257.53	\$ 191.54	\$ 45.00	ROAD RID 08-5
WINN, ROBERT L	006-182-25-000	CHESTER VALLEY #6 BLK 2 LT 9	2022	\$ 806.21	\$ 387.40	\$ 45.00	WATER
WINN, ROBERT L	006-182-25-000	CHESTER VALLEY #6 BLK 2 LT 9	2022	\$ 797.35	\$ 396.04	\$ 45.00	SEWER LATERAL

I, Jack Broyles Jr., Director of the Finance Division, Anchorage Water and Wastewater Utility, do hereby certify that the foregoing roll designated as the delinquent Special Assessment foreclosure list for the year 2023 is the true and correct roll of all currently delinquent special assessments of the Municipality of Anchorage for the year 2022 and prior years.

Given under my hand and the seal of the Municipality of Anchorage this 31 day of March 2023.


 Jack Broyles Jr, Director
 Finance Division
 Anchorage Water and Wastewater Utility

Attest:


 for Barbara A. Jones
 Municipal Clerk
 Municipality of Anchorage



**VISIT OFFICIAL WEB SITE
OF THE
MUNICIPALITY OF ANCHORAGE
AT**

<http://www.muni.org>

On the home page look for the blue box “*How Can We Help You?*” You can view real property accounts, and get answers to frequently asked tax questions. There are many other resources available to view, such as a calendar of important due dates, tax district maps, mill levy chart and much more, so explore the wealth of information.

